

+NOTICE!!

These documents have been scanned!

Do not place un-scanned documents beneath this notice!

Do not remove this notice from this file!

GPO Jacket No. 560-102
Print Order 61549
Rise Business Services, LLC
Job=AZ15 9/17/2019



Box Number= AZ15254



Claim Begin-End: AMC062016-AMC062307

1 Initial Receipt



AZ15254-6

AMC061261-AMC062617

**NO
DOCUMENTS
FOUND**

NO DOCUMENTS FOUND
NO DOCUMENTS FOUND

NOTICE!!

These documents have been scanned!

Do not place un-scanned documents beneath this notice!

Do not remove this notice from this file!

GPO Jacket No. 560-102
Print Order 61549
Rise Business Services, LLC
Job=AZ15 9/17/2019



Box Number= AZ15254



Claim Begin-End: AMC062016-AMC062307

2 Correspondence



AZ15254-6

AMC061261-AMC062617

SENDER: COMPLETE THIS SECTION

- Complete items 1, 2, and 3. Also complete item 4 if Restricted Delivery is desired.
- Print your name and address on the reverse so that we can return the card to you.
- Attach this card to the back of the mailpiece, or on the front if space permits.

1. Article Addressed to:

BHP Copper Inc.
Attn: Dan Mead
P.O. Box 100
Miami, AZ 85539
(957)AB AMC62016

2. Article Number

(Transfer from service label) 7000 1670 0000 9170 4275

COMPLETE THIS SECTION ON DELIVERY

A. Signature

X *Anna Petty*

-
- Agent
-
-
- Addressee

B. Received by (Printed Name)

Anna Petty

C. Date of Delivery

05/08/03


- D. Is delivery address different from item 1? Yes
 If YES, enter delivery address below: No

3. Service Type

-
- Certified Mail
-
- Express Mail
-
-
- Registered
-
- Return Receipt for Merchandise
-
-
- Insured Mail
-
- C.O.D.

4. Restricted Delivery? (Extra Fee)
-
- Yes

UNITED STATES POSTAL SERVICE



First-Class Mail
Postage & Fees Paid
USPS
Permit No. G-10

- Sender: Please print your name, address, and ZIP+4 in this box •

**BUREAU OF LAND MANAGEMENT
ARIZONA STATE OFFICE
222 NORTH CENTRAL AVENUE
PHOENIX, AZ 85004-2203**

957



A. Bunda
4/9/03
I. J. Garcia
4/10/03

OFFICIAL COPIES /CF/ /SD READ/ /GROUP/ /SECTION/ /AUTHOR

3800 (957) AB
AMC 62016

APR 10 2003

CERTIFIED MAIL – RETURN RECEIPT REQUESTED

DECISION

BHP Copper Inc	:	Lode Mining Claims
Attn: Mr. Dan Mead	:	AMC 62064, Little Joe No 5
3275 W. Ina Road	:	AMC 62153, PS 89
Tucson, AZ 85741	:	AMC 6545, PS 192

Decision Partially Vacated

The decision of March 6, 2003, declaring mining claims AMC 62064, AMC 62153, and AMC 6545 forfeited for failure to pay the annual non-refundable maintenance fee of \$100 on or before September 1, 2002, is hereby partially vacated.

Documentation showing receipt of the maintenance fees for AMC 62064 and AMC 62153 has been received. Our records have been updated to reflect that these two claims are in good standing.

The maintenance fee for AMC 6545 was not received and this claim will therefore remain forfeited and will be closed.

If additional information is required, please contact Amy Bunda at (602) 417-9334.

/s/ Ivy J. Garcia

Ivy J. Garcia
Group Administrator,
Lands and Minerals Adjudication

Resent 5/6/03

*P.O. Box 100
Miami, AZ 85539*

MAY 06 2003

Please remail - as is - to -

BHP Copper Inc.

Attn: Dan Mead

~~Miami, FL~~

P. o. Box 100

Miami, AZ 85539

COPY

CERTIFIED MAIL

UNITED STATES
DEPARTMENT OF THE INTERIOR

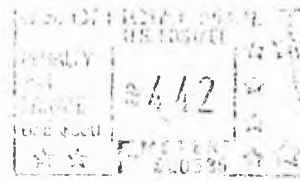
Bureau of Land Management
Arizona State Office
222 N. Central Avenue
Phoenix, AZ 85004-2203

RETURN TO SENDER

NOT DELIVERABLE AS ADDRESSEE



7000 1670 0000 9170 4084



OFFICIAL BUSINESS

PENALTY FOR PRIVATE USE \$300

RECEIVED
BUREAU OF
LAND MANAGEMENT
2003 APR 17 A 9:50

POSTAL OFFICE
PHOENIX, ARIZONA

BHP Copper Inc.
Attn: Mr. Dan Mead
3275 W. Ina Road
Tucson, AZ 85741

85004/2203



PLACE STICKER AT TOP OF ENVELOPE
TO THE RIGHT OF RETURN ADDRESS
FOLD AT DOTTED LINE

SENDER: COMPLETE THIS SECTION

- Complete items 1, 2, and 3. Also complete item 4 if Restricted Delivery is desired.
- Print your name and address on the reverse so that we can return the card to you.
- Attach this card to the back of the mailpiece, or on the front if space permits.

1. Article Addressed to:

**BHP Copper Inc.
Attn: Mr. Dan Mead
3275 W. Ina Road
Tucson, AZ 85741
(957)AB AMC 62016**

2. Article Number

(Transfer from service label) **7000 1670 0000 9170 4084**

COMPLETE THIS SECTION ON DELIVERY

A. Signature

X

Agent

Addressee

B. Received by (Printed Name)

C. Date of Delivery

D. Is delivery address different from item 1? Yes

If YES, enter delivery address below: No

3. Service Type

Certified Mail Express Mail

Registered Return Receipt for Merchandise

Insured Mail C.O.D.

4. Restricted Delivery? (Extra Fee)

Yes



MAY 06 2003

Please remail - as is - to -

BHP Copper Inc.
Attn: Dan Mead
~~Arizona, AZ~~
P. o. Box 100
Miami, AZ 85539

COPY


CERTIFIED MAIL

UNITED STATES
DEPARTMENT OF THE INTERIOR
Bureau of Land Management
Arizona State Office
222 N. Central Avenue
Phoenix, AZ 85004-2203

RETURN TO SENDER NOT DELIVERABLE AS ADDRESSEE



7000 1670 0000 9170 4084



OFFICIAL BUSINESS
PENALTY FOR PRIVATE USE \$300

BHP Copper Inc.
Attn: Mr. Dan Mead
3275 W. Ina Road
Tucson, AZ 85741

RECEIVED
BUREAU OF
LAND MANAGEMENT
2003 APR 17 A 9:50

STATE OFFICE
PHOENIX, ARIZONA

85004/2203



CERTIFIED MAIL

email 5603



7000 1670 0000 9170 4275

UNITED STATES
DEPARTMENT OF THE INTERIOR

957

Bureau of Land Management
Arizona State Office
222 N. Central Avenue
Phoenix, AZ 85004-2203

OFFICIAL BUSINESS
PENALTY FOR PRIVATE USE, \$300

BHP Copper Inc.
Attn: Dan Mead
P.O. Box 100
Miami, AZ 85539

SENDER: COMPLETE THIS SECTION

- Complete items 1, 2, and 3. Also complete item 4 if Restricted Delivery is desired.
- Print your name and address on the reverse so that we can return the card to you.
- Attach this card to the back of the mailpiece, or on the front if space permits.

1. Article Addressed to:

BHP Copper Inc.
Attn: Dan Mead
P.O. Box 100
Miami, AZ 85539
(957)AB AMC62016

COMPLETE THIS SECTION ON DELIVERY

A. Signature Agent
 Addressee

B. Received by (Printed Name) C. Date of Delivery

D. Is delivery address different from item 1? Yes
 If YES, enter delivery address below: No

3. Service Type
 Certified Mail Express Mail
 Registered Return Receipt for Merchandise
 Insured Mail C.O.D.

4. Restricted Delivery? (Extra Fee) Yes

2. Article Number
(Transfer from service label) 7000 1670 0000 9170 4275



United States Department of the Interior

BUREAU OF LAND MANAGEMENT

Arizona State Office
222 North Central Avenue
Phoenix, AZ 85004-2203

COPY

In reply refer to:
3800 (957) AB
AMC 62016

APR 10 2003

CERTIFIED MAIL – RETURN RECEIPT REQUESTED

DECISION

BHP Copper Inc	:	Lode Mining Claims
Attn: Mr. Dan Mead	:	AMC 62064, Little Joe No 5
3275 W. Ina Road	:	AMC 62153, PS 89
Tucson, AZ 85741	:	AMC 6545, PS 192

Decision Partially Vacated

The decision of March 6, 2003, declaring mining claims AMC 62064, AMC 62153, and AMC 6545 forfeited for failure to pay the annual non-refundable maintenance fee of \$100 on or before September 1, 2002, is hereby partially vacated.

Documentation showing receipt of the maintenance fees for AMC 62064 and AMC 62153 has been received. Our records have been updated to reflect that these two claims are in good standing.

The maintenance fee for AMC 6545 was not received and this claim will therefore remain forfeited and will be closed.

If additional information is required, please contact Amy Bunda at (602) 417-9334.

Ivy J. Garcia
Group Administrator,
Lands and Minerals Adjudication

SENDER: COMPLETE THIS SECTION

- Complete items 1, 2, and 3. Also complete item 4 if Restricted Delivery is desired.
- Print your name and address on the reverse so that we can return the card to you.
- Attach this card to the back of the mailpiece, or on the front if space permits.

1. Article Addressed to:

BHP Copper Inc.
P.O. Box 100
Miami, AZ 85539
(957) AB AMC353270

2. Article Number

(Transfer from service label)

7002 1000 0004 10989 9683

COMPLETE THIS SECTION ON DELIVERY

A. Signature

Anna Petty

 Agent Addressee

B. Received by (Printed Name)

Anna Petty

C. Date of Delivery

4-4-03

D. Is delivery address different from item 1? YesIf YES, enter delivery address below: No

3. Service Type

 Certified Mail Express Mail Registered Return Receipt for Merchandise Insured Mail C.O.D.

4. Restricted Delivery? (Extra Fee)

 Yes

UNITED STATES POSTAL SERVICE



First-Class Mail
Postage & Fees Paid
USPS
Permit No. G-10

- Sender: Please print your name, address, and ZIP+4 in this box •

BUREAU OF LAND MANAG
ARIZONA STATE OFFICE
222 NORTH CENTRAL AVE
PHOENIX, AZ 85004-2203

ARIZONA STATE OFFICE
PHOENIX, ARIZONA

2003 APR -7 A 5:48

RECEIVED
BUREAU OF
LAND MANAGEMENT





United States Department of the Interior
BUREAU OF LAND MANAGEMENT

Arizona State Office
222 North Central Avenue
Phoenix, AZ 85004-2203

In reply refer to:

3800 (957) (AB)
AMC62016

March 6, 2003

COPY

CERTIFIED MAIL - RETURN RECEIPT REQUESTED: 7002 1000 0004 9039 5840

DECISION

BHP Copper Inc : This decision affects those claims shown
7400 N Oracle Rd #200 : in the block below:
Tucson, AZ 85704 :

AMC62064, 62153, 6545
LITTLE JOE NO 5, PS 89, PS 192

MINING CLAIM
DECLARED FORFEITED

The mining claims listed above have been declared forfeited for failure to file the required maintenance fee payment or small miner's maintenance fee waiver (waiver).

Claimants are required to pay an annual non-refundable maintenance fee of \$100, or submit a waiver, on or before September 1 of each year. These requirements were established by 30 U.S.C. 28-f-k, as amended, and 43 Code of Federal Regulations (CFR) 3833.1-5, 1-6, and 1-7.

Our records do not show receipt of a maintenance fee payment, or waiver received on or before September 1, 2002, for the year 2003, for the claim listed above. Therefore, the claim is forfeited.

You are required to reclaim all areas disturbed by your activities on lands encompassed by your mining claim(s) and/or site(s). After you complete the reclamation, you must notify the authorized officer of the appropriate surface managing agency so that the authorized officer may conduct a final site inspection and determine whether you may be released from liability. If you fail to reclaim the land to the satisfaction of the authorized officer, the surface management agency may cite you for noncompliance under its surface management regulations.

For land administered by the Bureau of Land Management (BLM), if you fail to reclaim the land to the satisfaction of the authorized officer as required in 43 CFR Subpart 3809, BLM will issue an order of noncompliance under 43 CFR 3809.601(a). If you fail to comply with the noncompliance order, BLM may take further action under 43 CFR 3809.604. Failure to conduct reclamation is a prohibited act that may subject you to criminal penalties. See 43 CFR 3809.605(h) and 43 CFR 3809.700.

UNITED STATES
DEPARTMENT OF THE INTERIOR

Bureau of Land Management
Arizona State Office
222 N. Central Avenue
Phoenix, AZ 85004-2203

OFFICIAL BUSINESS
PENALTY FOR PRIVATE USE, \$300

957

SENDER: COMPLETE THIS SECTION

- Complete items 1, 2, and 3. Also complete item 4 if Restricted Delivery is desired.
- Print your name and address on the reverse so that we can return the card to you.
- Attach this card to the back of the mailpiece, or on the front if space permits.

1. Article Addressed to:

BHP Copper Inc
7400 N Oracle Rd #200
Tucson, AZ 85704
AMC62016

AB

2. Article Number
(Transfer from service label) 7002 1000 0004 90395840

PS Form 3811, August 2001

COMPLETE THIS SECTION ON DELIVERY

A. Signature Agent
X Addressee

B. Received by (Printed Name) C. Date of Delivery

D. Is delivery address different from item 1? Yes
If YES, enter delivery address below: No

3. Service Type

Certified Mail Express Mail
 Registered Return Receipt for Merchandise
 Insured Mail C.O.D.

4. Restricted Delivery? (Extra Fee) Yes

Domestic Return Receipt 102595-01-M-2509

CERTIFIED MAIL

7002 1000 0004 9039 5840

EMPLOYER

MAR 6 03
AZ

U.S. OFFICIAL MAIL
\$4.95
MILWAUKEE
5205385

BHP Copper Inc
7400 N Oracle Rd #200
Tucson, AZ 85704

NOT DELIVERABLE AS ADDRESSED
UNABLE TO FORWARD

NO MAIL RECEIPT
 NO SUCH NUMBER/STREET
 REFUSED VACANT UNCLAIMED
 INSUFFICIENT ADDRESS

RT NEED APT/UNIT NUMBER
 NEED COMPANY NAME
 AND/OR SUITE NUMBER
418 ATTEMPTED, NOT KNOWN

Resort to
Box 100
Miami, AZ 85539
TK

This decision may be appealed to the Interior Board of Land Appeals, Office of the Secretary, in accordance with the regulations contained in 43 CFR, Part 4 and the enclosed Form 1842-1. If an appeal is taken, your notice of appeal must be filed in this office (at the above address) within 30 days from receipt of this decision. The appellant has the burden of showing that the decision appealed from is in error.

If you wish to file a petition pursuant to regulation 43 CFR 4.21 (58 FR 4939, January 19, 1993) or 43 CFR 2804.1 for a stay of the effectiveness of this decision during the time that your appeal is being reviewed by the Board, the petition for a stay must accompany your notice of appeal. A petition for a stay is required to show sufficient justification based on the standards listed below. Copies of the notice of appeal and petition for a stay **must** also be submitted to each party named in this decision and to the Interior Board of Land Appeals and to the appropriate Office of the Solicitor (see 43 CFR 4.413) at the same time the original documents are filed with this office. If you request a stay, you have the burden of proof to demonstrate that a stay should be granted.

Standards for Obtaining a Stay

Except as otherwise provided by law or other pertinent regulation, a petition for a stay of a decision pending appeal shall show sufficient justification based on the following standards:

- (1) The relative harm to the parties if the stay is granted or denied,
- (2) The likelihood of the appellant's success on the merits,
- (3) The likelihood of immediate and irreparable harm if the stay is not granted, and
- (4) Whether the public interest favors granting the stay.

Please include your AMC serial number(s) on all correspondence. If additional information is required, please call Amy Bunda at 602-417-9334.



Ivy J. Garcia
Group Administrator,
Lands and Minerals Adjudication

Enclosure

April 24, 1995

RECORD OF TELEPHONE CONVERSATION:

Spoke with Mr. Alex Acosta, Magma Copper Co., (520) 575-5600, at their corporate headquarters in Tucson. He said the name on all mining claims should be Magma Copper Co.

The address may be one of the following:

- 1. 7400 N Oracle Rd #200, Tucson AZ 85704
- 2. Box 100, Miami AZ 85539
- 3. Box 37, Superior AZ 85273

cc: Tom
 Mary
 Susie
 Judith

Evelyn Stob
 Evelyn Stob
 Land Law Examiner

6527

7735

9876

27738

28542

33847

35792

40735

60069

62016

62308

326382

327204

E.S.

NOTICE!!

These documents have been scanned!

Do not place un-scanned documents beneath this notice!

Do not remove this notice from this file!

GPO Jacket No. 560-102
Print Order 61549
Rise Business Services, LLC
Job=AZ15 9/17/2019



Box Number= AZ15254



Claim Begin-End: AMC062016-AMC062307

3 Transfers



AZ15254-6

AMC061261-AMC062617

After recording return to:
Gerry Brunskill
P. O. Box M
San Manuel, Az. 85631

Ame 62016
6527
62308

**RELINQUISHMENT
OF
UNPATENTED MINING CLAIMS**

Date: August 21st, 2006

To Whom It May Concern:

The following is a list of unpatented lode claims in which BHP Copper Inc. San Manuel Operations hereby files relinquishment. This relinquishment applies to each claim listed hereof in the attachment "A". If you have, any questions please feel free to give me a call at 520-385-3241.

Sincerely Yours;



Gerry Brunskill
Manager, Land & Business Development
BHP Copper Inc.
San Manuel Operations
P.O. Box M
San Manuel Arizona, 85631

RECEIVED
B.L.M. AZ STATE OFFICE
2006 AUG 28 A 11: 50
PHOENIX, ARIZONA

ENTERED INTO COMPUTER

10/11/06 aB


**SAN MANUEL UNPATENTED MINING CLAIMS
EXHIBIT A**

NAME OF CLAIM	BLM SERIAL NUMBER	SECTION	TOWNSHIP	RANGE	BOOK OF RECORDS	PAGE
Hawk 9	AMC 62016	NW1/4 34	8S	16E	Docket 31	95
Hawk 10	AMC 62017	NE1/4 33, NW1/4 34	8S	16E	Docket 31	96
Integrity #1	AMC 62018	SE1/4 03, NE1/4 10	8S	16E	Docket 44	34
Whirl Wind	AMC 62048	NE1/4 27, NW1/4 27, SE1/4 27	8S	16E	53 Of Mines	371
Whirlwind Fraction	AMC 62049	NE1/4 27, NW1/4 27, SE1/4 27, SW1/4 27	8S	16E	56 Of Mines	548
PS 1	AMC 62065	NE1/4 33, SE1/4 33	8S	16E	Docket 246	509
PS 2	AMC 62066	NE1/4 33, SE1/4 33	8S	16E	Docket 246	510
PS 3	AMC 62067	SW1/4 33	8S	16E	Docket 247	318
PS 5	AMC 62069	SE1/4 33, SW1/4 33	8S	16E	Docket 247	320
PS 6	AMC 62070	NE1/4 33, NW1/4 33	8S	16E	Docket 247	321
PS 7	AMC 62071	SE1/4 33, NE1/4 33	8S	16E	Docket 247	322
PS 9	AMC 62073	NE1/4 33, SE1/4 33	8S	16E	Docket 247	517
PS 10	AMC 62074	NE1/4 33	8S	16E	Docket 247	518
PS 11	AMC 62075	SW1/4 33	8S	16E	Docket 247	519
PS 12	AMC 62076	NW1/4 04	9S	16E	Docket 247	520
PS 13	AMC 62077	SW1/4 33	8S	16E	Docket 247	521
PS 14	AMC 62078	NW1/4 04	9S	16E	Docket 247	522
PS 15	AMC 62079	SW1/4 33	8S	16E	Docket 247	523
PS 16	AMC 62080	NW1/4 04	9S	16E	Docket 247	524
PS 26	AMC	NE1/4 33, NW1/4 34	8S	16E	Docket 248	169

	62090					
PS 69	AMC 62133	NW1/4 34	8S	16E	Docket 747	532
PS 70	AMC 62134	NW1/4 34	8S	16E	Docket 747	533
PS 71	AMC 62135	NW1/4 34	8S	16E	Docket 747	534
PS 72	AMC 62136	NW1/4 34	8S	16E	Docket 747	535
PS 73	AMC 62137	NE1/4 34, NW1/4 34	8S	16E	Docket 747	536
PS 74	AMC 62138	NE1/4 34	8S	16E	Docket 747	537
PS 75	AMC 62139	SE1/4 27, NE1/4 34	8S	16E	Docket 747	538
PS 76	AMC 62140	NW1/4 34, SW1/4 34	8S	16E	Docket 747	539
PS 77	AMC 62141	NE1/4 34, NW1/4 34, SE1/4 34, SW1/4 34	8S	16E	Docket 747	540
PS 78 (Amended)	AMC 62142	NE1/4 34, SE1/4 34	8S	16E	Docket 756	203
PS 186	AMC 6539	SW1/4 22	8S	16E	Docket 861	455
PS 187	AMC 6540	SW1/4 22	8S	16E	Docket 861	456
PS 201	AMC 6554	NE1/4 27, SE 1/4 22	8S	16E	Docket 861	470
PS 202	AMC 6555	NE1/4 27, SE 1/4 22	8S	16E	Docket 861	471
PS 203	AMC 6556	NE1/4 27, SE 1/4 22	8S	16E	Docket 861	472
PS 206	AMC 6559	SE 1/4 22	8S	16E	Docket 861	475
Apollo Extension No. 2 (Amended)	AMC 62326	SE1/4 27, NE1/4 34	8S	16E	Docket 179	362
Nit Wit (Amended)	AMC 62330	SE1/4 27	8S	16E	Docket 179	382
Real McCoy (Amended)	AMC 62331	SE1/4 27	8S	16E	Docket 179	383

RECEIVED
 B.L.M. AZ STATE OFFICE
 2006 AUG 28 A 11: 50
 PHOENIX, ARIZONA

Subscribed and sworn before me, a Notary Public, this 16th day of August,
 192006 by Vickie S. Kimzey



My Commission expires August 1, 2009 Vickie S. Kimzey

After recording return to:
Daniel Mead
Cornerstone Lands DLM/LLC
13592 North Wide View Drive
Tucson, Arizona 85737

AMC 46919

62016


ABANDONMENT

Date: October 21st, 2004


To Whom It May Concern:

The following is a list of unpatented lode claims in which Resolution Copper Company hereby files abandonment. This abandonment applies to each claim listed hereof in the attachment "A". If you have any questions please feel free to give me a call at 520-419-2622.

Sincerely Yours;



Daniel L Mead
Cornerstone Lands DLM/LLC
Agent for Resolution Copper Company.



County: Maricopa
State: Arizona

Lynn Jackson ex 4/29/08

RECEIVED
B.L.M. AZ STATE OFFICE
2004 Oct 21 A 10:34
PHOENIX, ARIZONA

ENTERED IN COMPUTER

11/16/04 MXT

EXHIBIT "A"

NAME OF CLAIM	BLM SERIAL NUMBER	SECTION	TOWN-SHIP	RANGE	BOOK OF RECORDS	PAGE
Dacite 1	AMC 46919	SW1/4 SECTION 27	1S	13E	Docket 604	893
Dacite 2	AMC 62267	SW1/4 SECTION 27	1S	13E	Docket 604	894
Dacite 3	AMC 62269	SW1/4 SECTION 27	1S	13E	Docket 604	895
Dacite 4	AMC 62270	NW1/4 SECTION 34	1S	13E	Docket 604	896
Dacite 5	AMC 62271	NW1/4 SECTION 34	1S	13E	Docket 604	897
Dacite 6	AMC 62272	NW1/4 SECTION 34	1S	13E	Docket 604	898
Kay 139	AMC 62273	SE1/4 SECTION 20	1S	13E	Docket 604	861
Kay 144	AMC 62274	SE1/4 SECTION 20	1S	13E	Docket 604	866
Kay 153	AMC 62275	NE1/4 SECTION 29	1S	13E	Docket 1753	769-770
Kay 154	AMC 62276	NW1/4 SECTION 28	1S	13E	Docket 604	876

RECEIVED
 B.L.M. AZ STATE OFFICE
 2004 OCT 21 A 10:34
 PHOENIX, ARIZONA

After recording return to:
Dan Mead
SRK Consulting
3275 West Ina Road
Tucson, Arizona 85741

AMC 62016

AMC 6527

AMC 9876

AMC 265024

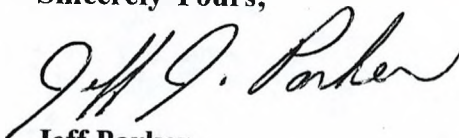
**RELINQUISHMENT
OF
UNPATENTED MINING CLAIMS**

Date: August 13, 2003

To Whom It May Concern:

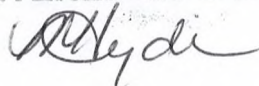
The following is a list of unpatented lode claims in which BHP Copper Inc. San Manuel Operations hereby files relinquishment. This relinquishment applies to each claim listed hereof in the attachment "A". If you have, any questions please feel free to give me a call at 520-385-3581.

Sincerely Yours;



Jeff Parker
Environmental and External Affairs Manager
BHP Copper Inc.
San Manuel Operations
P.O. Box M
San Manuel Arizona, 85631

ENTERED IN COMPUTER



RECEIVED
BLM. AZ STATE OFFICE
2003 AUG 19 A 10:56
PHOENIX, ARIZONA

EXHIBIT "A"

RECEIVED
D.L.M. AZ STATE OFFICE

2003 AUG 26 SECTION A 10: 56

NAME OF CLAIM	BLM SERIAL NUMBER	SECTION	TOWN-SHIP	RANGE	BOOK OF RECORDS	PAGE
Black Hill No. 3	AMC 62266	NW1/4 19, SW1/4 19	10S	18E	Docket 631	875
Black Hill No. 4	AMC 62267	NE1/4 19, NW1/4 19, SE1/4 19	10S	18E	Docket 631	876
Black Hill No. 6	AMC 62269	SW1/4 19, NW1/4 30	10S	18E	Docket 631	878
Black Hill No. 7	AMC 62270	SW1/4 19	10S	18E	Docket 631	879
Black Hill No. 8	AMC 62271	NW1/4 19, SW1/4 19, SE1/4 24	10S	17-18E	Docket 631	880
Black Hill No. 9	AMC 62272	NW1/4 19, NE1/4 24, SE1/4 24, SW1/4 19	10S	17-18E	Docket 631	881
Black Hill No. 10	AMC 62273	SW1/4 19, NW1/4 30	10S	18E	Docket 631	882
Black Hill No. 11	AMC 62274	SW1/4 19	10S	18E	Docket 631	883
Black Hill No. 12	AMC 62275	SE1/4 19, NE1/4 30	10S	18E	Docket 631	884
Black Hill No. 13	AMC 62276	SE1/4 19	10S	18E	Docket 631	885
Black Hill No. 16	AMC 62279	NW1/4 19	10S	18E	Docket 631	888
Metal King # 1	AMC 62280	NW1/4 19, SW1/4 19	10S	18E	Docket 631	889
Metal King # 4	AMC 62283	NW1/4 19	10S	18E	Docket 631	892
Metal King # 5	AMC 62284	NE1/4 24	10S	17E	Docket 631	893
Metal King # 7	AMC 62286	NE1/4 24	10S	17E	Docket 631	895
Metal King # 8	AMC 62287	NE1/4 24, NW1/4 24	10S	17E	Docket 631	896
Limestone No. 8 (Amended)	AMC 62241	SE1/4 13	10S	17E	Docket 641	430
Limestone No. 9 (Amended)	AMC 62242	NE1/4 24	10S	17E	Docket 641	431
Limestone No. 13 (Amended)	AMC 62246	SW1/4 13	10S	17E	Docket 641	435
Limestone No. 14 (Amended)	AMC 62247	NW1/4 19	10S	18E	Docket 641	436
Limestone No. 17 (Amended)	AMC 62248	NW1/4 19	10S	18E	Docket 641	439
Limestone No. 18 (Amended)	AMC 62249	SW1/4 19	10S	18E	Docket 641	440
Limestone No. 19 (Amended)	AMC 62250	NW1/4 19	10S	18E	Docket 641	441
Limestone No. 20 (Amended)	AMC 62251	NW1/4 19	10S	18E	Docket 641	442
Limestone No. 21 (Amended)	AMC 62252	NW1/4 19	10S	18E	Docket 641	443
Limestone No. 23 (Amended)	AMC 62253	NE1/4 19	10S	18E	Docket 682	296
Limestone No. 24 (Amended)	AMC 62254	NE1/4 19, SE1/4 19	10S	18E	Docket 711	969
Limestone No. 25 (Amended)	AMC 62255	SW1/4 19	10S	18E	Docket 641	447
Limestone No. 26 (Amended)	AMC 62256	SW1/4 19	10S	18E	Docket 641	448
Limestone No. 27 (Amended)	AMC 62257	SW1/4 19	10S	18E	Docket 641	449
Limestone No. 33 (Amended)	AMC 62258	NW1/4 30	10S	18E	Docket 641	455
Limestone No. 35 (Amended)	AMC 62259	SE1/4 19	10S	18E	Docket 682	298
Limestone No. 36 (Amended)	AMC 62260	SE1/4 19	10S	18E	Docket 682	299
Limestone No. 37 (Amended)	AMC 62261	SE1/4 19	10S	18E	Docket 682	300
Limestone No. 38 (Amended)	AMC 62262	NE1/4 30	10S	18E	Docket 682	301
Limestone No. 39 (Amended)	AMC 62263	NE1/4 30	10S	18E	Docket 682	302
Cactus Hill No. 1 (Amended)	AMC 62024	NW1/4 27, SW1/4 22	8S	16E	56 Of Mines	547
Cloudburst	AMC 62025	NE1/4 27	8S	16E	53 Of Mines	225
Cloud Burst Fraction	AMC 62026	NE1/4 27	8S	16E	56 Of Mines	549
Fannie (Amended)	AMC 62028	NE1/4 27, NW1/4 27	8S	16E	56 Of Mines	544
Fannie No. 1	AMC 62029	SW1/4 22, NE1/4 27, NW1/4 27	8S	16E	56 Of Mines	537
Glory No. 1 (Amended)	AMC 62030	NW1/4 27	8S	16E	56 Of Mines	546
Glory #2	AMC 62031	NW1/4 27	8S	16E	Docket 11	524
Hester No. 5 (Amended)	AMC 62032	NE1/4 27	8S	16E	56 Of Mines	545
Justine	AMC 62035	SE1/4 22, NE1/4 27, NW1/4 27, SW1/4 22	8S	16E	56 of Mines	550
PS 4	AMC 62368	NW1/4 33, SW1/4 33	8S	16E	Docket 247	319

ENTERED IN COMPUTER

8/20/03 nct

EXHIBIT "A"

PS 8	AMC 62072	NE1/4 33	8S	16E	Docket 247	323
PS 17	AMC 62081	NW1/4 33, SW1/4 33	8S	16E	Docket 248	86
PS 18	AMC 62082	NW1/4 33	8S	16E	Docket 248	87
PS 19	AMC 62083	NW1/4 33, SW1/4 33	8S	16E	Docket 248	88
PS 20	AMC 62084	NW1/4 33, SW1/4 33	8S	16E	Docket 248	89
PS 21	AMC 62085	NW1/4 33, SW1/4 33	8S	16E	Docket 248	90
PS 22	AMC 62086	NW1/4 33	8S	16E	Docket 248	91
PS 23	AMC 62087	NW1/4 33	8S	16E	Docket 261	552
Amended						248-166
PS 24	AMC 62088	SE1/4 28, SW1/4 28, NE1/4 33, NW1/4 33	8S	16E	Docket 248	167
PS 25	AMC 62089	SE1/4 28, NE1/4 33	8S	16E	Docket 248	168
PS 27	AMC 62091	SW1/4 28, NW1/4 33	8S	16E	Docket 248	506
PS 28	AMC 62092	SW1/4 28, NW1/4 33	8S	16E	Docket 248	507
PS 29	AMC 62093	SW1/4 28, NW1/4 33	8S	16E	Docket 248	508
PS 30	AMC 62094	SW1/4 28, NW1/4 33	8S	16E	Docket 248	509
PS 31	AMC 62095	SE1/4 28, NE1/4 33	8S	16E	Docket 248	510
PS 32	AMC 62096	SE1/4 28, NE1/4 33	8S	16E	Docket 248	511
PS 33	AMC 62097	SE1/4 28	8S	16E	Docket 266	434
PS - 34	AMC 62098	SW1/4 27, SE1/4 28	8S	16E	Docket 347	304
PS - 35	AMC 62099	SW1/4 28	8S	16E	Docket 347	305
PS - 36	AMC 62100	SW1/4 28	8S	16E	Docket 347	306
PS - 37	AMC 62101	SW1/4 28	8S	16E	Docket 347	307
PS - 38	AMC 62102	SE1/4 28, SW1/4 28	8S	16E	Docket 347	308
PS - 39	AMC 62103	SE1/4 28	8S	16E	Docket 347	309
PS - 40	AMC 62104	SW1/4 28, NW1/4 28	8S	16E	Docket 347	310
PS - 41	AMC 62105	SE1/4 28	8S	16E	Docket 347	311
PS - 42	AMC 62106	NW1/4 27, SW1/4 27, NE1/4 28, SE1/4 28	8S	16E	Docket 347	312
PS - 43	AMC 62107	NW1/4 28, SW1/4 28	8S	16E	Docket 347	313
PS - 44	AMC 62108	NW1/4 28	8S	16E	Docket 347	314
PS - 45	AMC 62109	NW1/4 28	8S	16E	Docket 347	315
PS - 46	AMC 62110	NW1/4 28	8S	16E	Docket 347	317
PS - 47	AMC 62111	NE1/4 28, NW1/4 28, SE1/4 28, SW1/4 28	8S	16E	Docket 347	316
PS - 48	AMC 62112	NE1/4 28, NW1/4 28	8S	16E	Docket 347	318
PS - 49	AMC 62113	NE1/4 28, SE1/4 28	8S	16E	Docket 347	319
PS - 50	AMC 62114	NE1/4 28	8S	16E	Docket 347	320
PS - 51	AMC 62115	NE1/4 28, SE1/4 28	8S	16E	Docket 347	321
PS - 52	AMC 62116	NE1/4 28	8S	16E	Docket 347	322
PS - 53	AMC 62117	NE1/4 28, SE1/4 28	8S	16E	Docket 347	323
PS - 54	AMC 62118	NE1/4 28	8S	16E	Docket 347	324
PS 55	AMC 62119	NW1/4 27, NE1/4 28	8S	16E	Docket 747	518
PS 56	AMC 62120	NW1/4 27	8S	16E	Docket 747	519
PS 57	AMC 62121	NW1/4 27	8S	16E	Docket 747	520
PS 58	AMC 62122	NW1/4 27	8S	16E	Docket 747	521
PS 59	AMC 62123	NW1/4 27, SW1/4 27	8S	16E	Docket 747	522
PS 60	AMC 62124	NW1/4 27, SW1/4 27	8S	16E	Docket 747	523
PS 61	AMC 62125	NW1/4 27, SW1/4 27	8S	16E	Docket 747	524
PS 62	AMC 62126	NW1/4 27, SW1/4 27	8S	16E	Docket 747	525
PS 63	AMC 62127	NE1/4 27, NW1/4 27, SE1/4 27, SW1/4 27	8S	16E	Docket 747	526
PS 64	AMC 62128	SW1/4 27	8S	16E	Docket 747	527
PS 65	AMC 62129	SW1/4 27	8S	16E	Docket 747	528
PS 66	AMC 62130	SW1/4 27	8S	16E	Docket 747	529
PS 67	AMC 62131	SW1/4 27	8S	16E	Docket 747	530

ENTERED IN COMPUTER
8/20/03 MCH

EXHIBIT "A"

PS 68	AMC 62132	SE1/4 27, SW1/4 27	8S	16E	Docket 747	531
PS 79	AMC 62143	NW1/4 28, SW1/4 28	8S	16E	Docket 765	351
PS 80	AMC 62144	NW1/4 28, SW1/4 28	8S	16E	Docket 765	352
PS 81	AMC 62145	SE1/4 29, NE1/4 32	8S	16E	Docket 765	353
PS 82	AMC 62146	SE1/4 29, NE1/4 32	8S	16E	Docket 765	354
PS 83	AMC 62147	SE1/4 29, NE1/4 32	8S	16E	Docket 765	355
PS 84	AMC 62148	SE1/4 29, NE1/4 32	8S	16E	Docket 765	356
PS 85	AMC 62149	SE1/4 29, SW1/4 29, NE1/4 32, NW1/4 32	8S	16E	Docket 765	357
PS 86	AMC 62150	SW1/4 29, NW1/4 32	8S	16E	Docket 765	358
PS 87	AMC 62151	SW1/4 29, NW1/4 32	8S	16E	Docket 765	359
PS 88	AMC 62152	SW1/4 29, NW1/4 32	8S	16E	Docket 765	360
PS 89	AMC 62153	SW1/4 29, SE1/4 30, NW1/4 32, NE1/4 31	8S	16E	Docket 765	361
PS 90	AMC 62154	NE1/4 29, SE1/4 29	8S	16E	Docket 765	362
PS 91	AMC 62155	NE1/4 29, SE1/4 29	8S	16E	Docket 765	363
PS 92	AMC 62156	NE1/4 29, SE1/4 29	8S	16E	Docket 765	364
PS 93	AMC 62157	NE1/4 29, SE1/4 29	8S	16E	Docket 765	365
PS 94	AMC 62158	NE1/4 29, NW1/4 29, SE1/4 29, SW1/4 29	8S	16E	Docket 765	366
PS 95	AMC 62159	NW1/4 29, SW1/4 29	8S	16E	Docket 765	367
PS 96	AMC 62160	NW1/4 29, SW1/4 29	8S	16E	Docket 765	368
PS 97	AMC 62161	NW1/4 29, SW1/4 29	8S	16E	Docket 765	369
PS 98	AMC 62162	NW1/4 29, SW1/4 29, NE1/4 30, SE1/4 30	8S	16E	Docket 765	370
PS 99	AMC 62163	SW1/4 31	8S	16E	Docket 765	371
PS 100	AMC 62164	SW1/4 31	8S	16E	Docket 765	372
PS 101	AMC 62165	SW1/4 31	8S	16E	Docket 765	373
PS 102	AMC 62166	SW1/4 31	8S	16E	Docket 765	374
PS 103	AMC 62167	SE1/4 31, SW1/4 31	8S	16E	Docket 765	375
PS 104	AMC 62168	SE1/4 31	8S	16E	Docket 765	376
PS 105	AMC 62169	SE1/4 31	8S	16E	Docket 765	377
PS 106	AMC 62170	SE1/4 31	8S	16E	Docket 765	378
PS 107	AMC 62171	SE1/4 31, SW1/4 32	8S	16E	Docket 765	379
PS 108	AMC 62172	NW1/4 31, SW1/4 31	8S	16E	Docket 765	380
PS 109	AMC 62173	NW1/4 31, SW1/4 31	8S	16E	Docket 765	381
PS 110	AMC 62174	NW1/4 31, SW1/4 31	8S	16E	Docket 765	382
PS 111	AMC 62175	NW1/4 31, SW1/4 31	8S	16E	Docket 765	383
PS 112	AMC 62176	NE1/4 31, NW1/4 31, SE1/4 31, SW1/4 31	8S	16E	Docket 765	384
PS 113	AMC 62177	NE1/4 31, SE1/4 31	8S	16E	Docket 765	385
PS 114	AMC 62178	NE1/4 31, SE1/4 31	8S	16E	Docket 765	386
PS 115	AMC 62179	NE1/4 31, SE1/4 31	8S	16E	Docket 765	387
PS 116	AMC 62180	NW1/4 32, SW1/4 32, NE1/4 31, SE1/4 31	8S	16E	Docket 765	388
PS 117	AMC 62181	NW1/4 31	8S	16E	Docket 765	389
PS 118	AMC 62182	NW1/4 31	8S	16E	Docket 765	390
PS 119	AMC 62183	NW1/4 31	8S	16E	Docket 765	391
PS 120	AMC 62184	NW1/4 31	8S	16E	Docket 765	392
PS 121	AMC 62185	NE1/4 31, NW1/4 31	8S	16E	Docket 765	393
PS 122	AMC 62186	NE1/4 31	8S	16E	Docket 765	394
PS 123	AMC 62187	NE1/4 31	8S	16E	Docket 765	395
PS 124	AMC 62188	NE1/4 31	8S	16E	Docket 765	396
PS 125	AMC 62189	NW1/4 32, NE1/4 31	8S	16E	Docket 765	397
PS 126	AMC 62190	SW1/4 30, NW1/4 31	8S	16E	Docket 765	398
PS 127	AMC 62191	SW1/4 30, NW1/4 31	8S	16E	Docket 765	399
PS 128	AMC 62192	SW1/4 30, NW1/4 31	8S	16E	Docket 765	400
PS 129	AMC 62193	SW1/4 30, NW1/4 31	8S	16E	Docket 765	401

ENTERED IN COMPUTER
8/20/02 *mtj*

EXHIBIT "A"

PS 130	AMC 62194	SE1/4 30, SW1/4 30, NE1/4 31, NW1/4 31	8S	16E	Docket 765	402
PS 131	AMC 62195	SW1/4 30, NE1/4 31	8S	16E	Docket 765	403
PS 132	AMC 62196	SE1/4 30, NE1/4 31	8S	16E	Docket 765	404
PS 133	AMC 62197	SE1/4 30, NE1/4 31	8S	16E	Docket 765	405
PS 134	AMC 62198	SW1/4 29, SE1/4 30, NW1/4 32, NE1/4 31	8S	16E	Docket 765	406
PS 135	AMC 62199	SW1/4 30	8S	16E	Docket 765	407
PS 136	AMC 62200	PHOENIX ARIZONA	8S	16E	Docket 765	408
PS 137	AMC 62201	SW1/4 30	8S	16E	Docket 765	409
PS 138	AMC 62202	SW1/4 30	8S	16E	Docket 765	410
PS 139	AMC 62203	SE1/4 30, SW1/4 30	8S	16E	Docket 765	411
PS 140	AMC 62204	SE1/4 30	8S	16E	Docket 765	412
PS 141	AMC 62205	SE1/4 30	8S	16E	Docket 765	413
PS 142	AMC 62206	SE1/4 30	8S	16E	Docket 765	414
PS 143	AMC 62207	SW1/4 29, SE1/4 30	8S	16E	Docket 765	415
PS 144	AMC 62208	NW1/4 30, SW1/4 30	8S	16E	Docket 765	416
PS 145	AMC 62209	NW1/4 30, SW1/4 30	8S	16E	Docket 765	417
PS 146	AMC 62210	NW1/4 30, SW1/4 30	8S	16E	Docket 765	418
PS 147	AMC 62211	NW1/4 30, SW1/4 30	8S	16E	Docket 765	419
PS 148	AMC 62212	NE1/4 30, NW1/4 30, SE1/4 30, SW1/4 30	8S	16E	Docket 765	420
PS 149	AMC 62213	NE1/4 30, SE1/4 30	8S	16E	Docket 765	421
PS 150	AMC 62214	NE1/4 30, SE1/4 30	8S	16E	Docket 765	422
PS 151	AMC 62215	NE1/4 30, SE1/4 30	8S	16E	Docket 765	423
PS 152	AMC 62216	NW1/4 29, NE1/4 30, SW1/4 29, SE1/4 30	8S	16E	Docket 765	424
PS 153	AMC 62217	NW1/4 30	8S	16E	Docket 765	425
PS 154	AMC 62218	NW1/4 30	8S	16E	Docket 765	426
PS 155	AMC 62219	NW1/4 30	8S	16E	Docket 765	427
PS 156	AMC 62220	NW1/4 30	8S	16E	Docket 765	428
PS 157	AMC 62221	NE1/4 30, NW1/4 30	8S	16E	Docket 765	429
PS 158	AMC 62222	NE1/4 30	8S	16E	Docket 765	430
PS 159	AMC 62223	NE1/4 30	8S	16E	Docket 765	431
PS 160	AMC 62224	NE1/4 30	8S	16E	Docket 765	432
PS 161	AMC 62225	NW1/4 29, NE1/4 30	8S	16E	Docket 765	433
PS 162	AMC 62226	SW1/4 19, NW1/4 30	8S	16E	Docket 769	518
PS 163	AMC 62227	SW1/4 19, NW1/4 30	8S	16E	Docket 769	519
PS 164	AMC 62228	SW1/4 19, NW1/4 30	8S	16E	Docket 769	520
PS 165	AMC 62229	SW1/4 19, NW1/4 30	8S	16E	Docket 769	521
PS 166	AMC 62230	NW1/4 29, NE1/4 30	8S	16E	Docket 769	522
PS 167	AMC 62231	NW1/4 29	8S	16E	Docket 769	523
PS 168	AMC 62232	NW1/4 29	8S	16E	Docket 769	524
PS 169	AMC 62233	NW1/4 29	8S	16E	Docket 769	525
PS 170	AMC 62234	NE1/4 29, NW1/4 29	8S	16E	Docket 769	526
PS 171	AMC 62235	NE1/4 29	8S	16E	Docket 769	527
PS 172	AMC 62236	NE1/4 29	8S	16E	Docket 769	528
PS 173	AMC 62237	NE1/4 29	8S	16E	Docket 769	529
PS 174	AMC 62238	NE1/4 29	8S	16E	Docket 769	530
PS Fraction	AMC 6527	NE1/4 27, SE1/4 22	8S	16E	Docket 861	443
PS 175	AMC 6528	NW1/4 28, NE1/4 29	8S	16E	Docket 861	444
PS 176	AMC 6529	NE1/4 28	8S	16E	Docket 861	445
PS 177	AMC 6530	SW1/4 21, NW1/4 28	8S	16E	Docket 861	446
PS 178	AMC 6531	SW1/4 21, NW1/4 28	8S	16E	Docket 861	447
PS 179	AMC 6532	SW1/4 21, SE1/4 21, NE1/4 28, NW1/4 28	8S	16E	Docket 861	448
PS 180	AMC 6533	SE1/4 21, NE1/4 28	8S	16E	Docket 861	449

ENTERED IN COMPUTER
8/20/03 MLH

EXHIBIT "A"

PS 181	AMC 6534	RECEIVED D.L.M. ARIZONA STATE OFFICE SE 1/4 21, NE 1/4 28	8S	16E	Docket 861	450
PS 182	AMC 6535	SE 1/4 21, NE 1/4 28	8S	16E	Docket 861	451
PS 183	AMC 6536	SE 1/4 21, NE 1/4 28, SW 1/4 22, NW 1/4 27	8S	16E	Docket 861	452
PS 184	AMC 6537	2003 AUG 19 AM 10:57 SW 1/4 21, NE 1/4 28	8S	16E	Docket 861	453
PS 185	AMC 6538	SW 1/4 22, NW 1/4 27	8S	16E	Docket 861	454
PS 188	AMC 6541	SW 1/4 22, SE 1/4 22 PHOENIX, ARIZONA	8S	16E	Docket 861	457
PS 189	AMC 6542	NE 1/4 22, NW 1/4 22, SE 1/4 22, SW 1/4 22	8S	16E	Docket 861	458
PS 190	AMC 6543	NW 1/4 22, SW 1/4 22	8S	16E	Docket 861	459
PS 191	AMC 6544	NW 1/4 22, SW 1/4 22	8S	16E	Docket 861	460
PS 193	AMC 6546	SW 1/4 22	8S	16E	Docket 861	462
PS 194	AMC 6547	SE 1/4 21, SW 1/4 22	8S	16E	Docket 861	463
PS 195	AMC 6548	SE 1/4 21	8S	16E	Docket 861	464
PS 196	AMC 6549	SE 1/4 21	8S	16E	Docket 861	465
PS 197	AMC 6550	SE 1/4 21	8S	16E	Docket 861	466
PS 198	AMC 6551	SE 1/4 21, SW 1/4 21	8S	16E	Docket 861	467
PS 199	AMC 6552	SW 1/4 21	8S	16E	Docket 861	468
PS 200	AMC 6553	SW 1/4 21	8S	16E	Docket 861	469
PS 204	AMC 6557	SE 1/4 22	8S	16E	Docket 861	473
PS 205	AMC 6558	SE 1/4 22	8S	16E	Docket 861	474
PS 207	AMC 6560	SE 1/4 22, NE 1/4 22	8S	16E	Docket 861	476
PS 208	AMC 6561	SE 1/4 22, NE 1/4 22	8S	16E	Docket 861	477
PS 209	AMC 6562	SE 1/4 22, NE 1/4 22	8S	16E	Docket 861	478
PS 210	AMC 6563	NE 1/4 22, NW 1/4 22	8S	16E	Docket 861	479
PS 211	AMC 6564	NE 1/4 22	8S	16E	Docket 861	480
PS 212	AMC 6565	NE 1/4 22	8S	16E	Docket 861	481
PS 213	AMC 6566	NE 1/4 22	8S	16E	Docket 861	482
PS 214	AMC 6567	SW 1/4 21, NW 1/4 28	8S	16E	Docket 861	483
PS 215	AMC 6568	SW 1/4 21, NW 1/4 28, SE 1/4 20, NE 1/4 29	8S	16E	Docket 861	484
PS 216	AMC 6569	NW 1/4 21, SW 1/4 21, SE 1/4 20, NE 1/4 20	8S	16E	Docket 861	485
PS 217	AMC 6570	NW 1/4 21, SW 1/4 21	8S	16E	Docket 861	486
PS 218	AMC 6571	SE 1/4 20, NE 1/4 29	8S	16E	Docket 861	487
PS 219	AMC 6572	SE 1/4 20, NE 1/4 29	8S	16E	Docket 861	488
PS 220	AMC 6573	SE 1/4 20, NE 1/4 29	8S	16E	Docket 861	489
PS 221	AMC 6574	SE 1/4 20, NE 1/4 29	8S	16E	Docket 861	490
PS 222	AMC 6575	SE 1/4 20	8S	16E	Docket 861	491
PS 223	AMC 6576	SE 1/4 20	8S	16E	Docket 861	492
PS 224	AMC 6577	SE 1/4 20	8S	16E	Docket 861	493
PS 225	AMC 6578	SE 1/4 20	8S	16E	Docket 861	494
PS 226	AMC 6579	NE 1/4 20, SE 1/4 20	8S	16E	Docket 861	495
PS 227	AMC 6580	NE 1/4 20, SE 1/4 20	8S	16E	Docket 861	496
PS 228	AMC 6581	NE 1/4 20, SE 1/4 20	8S	16E	Docket 861	497
PS 229	AMC 6582	NE 1/4 20, SE 1/4 20	8S	16E	Docket 861	498
PS 230	AMC 6583	NW 1/4 21, NE 1/4 20	8S	16E	Docket 861	499
PS 231	AMC 6584	NW 1/4 21	8S	16E	Docket 861	500
PS 232	AMC 6585	NW 1/4 21, SW 1/4 21	8S	16E	Docket 861	501
PS 233	AMC 6586	NW 1/4 21, SW 1/4 21	8S	16E	Docket 861	502
PS 234	AMC 6587	NW 1/4 21, NE 1/4 21, SW 1/4 21, SE 1/4 21	8S	16E	Docket 861	503
PS 235	AMC 6588	NE 1/4 21, SE 1/4 21	8S	16E	Docket 861	504
PS 236	AMC 6589	NE 1/4 21, SE 1/4 21	8S	16E	Docket 861	505
PS 237	AMC 6590	NE 1/4 21, SE 1/4 21	8S	16E	Docket 861	506
PS 238	AMC 6591	NE 1/4 21, SE 1/4 21, NW 1/4 22, SW 1/4 22	8S	16E	Docket 861	507
PS 239	AMC 6592	NW 1/4 22, SW 1/4 22	8S	16E	Docket 861	508

ENTERED IN COMPUTER
8/20/03 MAH

EXHIBIT "A"

PS 240	AMC 6593	NOV 12 2003 SW1/4 22	8S	16E	Docket 861	509
PS 241	AMC 6594	B.L.M. AZ STATE OFFICE NOV 12 2003 NW1/4 22	8S	16E	Docket 861	510
PS 242	AMC 6595	NOV 12 2003 NW1/4 22	8S	16E	Docket 861	511
PS 243	AMC 6596	NOV 12 2003 SW1/4 16, NW1/4 21	8S	16E	Docket 861	512
PS 244	AMC 6597	NOV 12 2003 SW1/4 16, NW1/4 21	8S	16E	Docket 861	513
PS 245	AMC 6598	NOV 12 2003 SW1/4 16, SE1/4 16, NW1/4 21, NE1/4 21	8S	16E	Docket 861	514
PS 246	AMC 6599	NOV 12 2003 SW1/4 16, NE1/4 21	8S	16E	Docket 861	515
PS 247	AMC 6600	NOV 12 2003 SE1/4 16, NE1/4 21	8S	16E	Docket 861	516
PS 248	AMC 6601	NOV 12 2003 SE1/4 16, NE1/4 21	8S	16E	Docket 861	517
PS 249	AMC 6602	NOV 12 2003 NE1/4 21, NW1/4 22	8S	16E	Docket 861	518
PS 250	AMC 6603	NOV 12 2003 SW1/4 15, NW1/4 22	8S	16E	Docket 861	519
PS 251	AMC 6604	NOV 12 2003 SW1/4 15, NW1/4 22	8S	16E	Docket 861	520
PS 252	AMC 9876	NOV 12 2003 SE1/4 22, NE1/4 22	8S	16E	Docket 869	217
PS 253	AMC 9877	NOV 12 2003 SE1/4 22, NE1/4 22	8S	16E	Docket 869	218
PS 254	AMC 9878	NOV 12 2003 SE1/4 22, NE1/4 22	8S	16E	Docket 869	219
Sylvia #1	AMC 62050	NOV 12 2003 NW1/4 28, NE1/4, 28, SW1/4 28, SE1/4 28	8S	16E	Docket 152	258
Sylvia #2	AMC 62051	NOV 12 2003 NW1/4 28, NE1/4 28, SE1/4 28	8S	16E	Docket 152	259
Sylvia #3	AMC 62052	NOV 12 2003 NE1/4 28, SE1/4 28	8S	16E	Docket 152	260
Sylvia #4	AMC 62053	NOV 12 2003 NE1/4 28	8S	16E	Docket 152	261
Sylvia #5	AMC 62054	NOV 12 2003 NE1/4 28	8S	16E	Docket 152	262
Sylvia #6	AMC 62055	NOV 12 2003 SE1/4 28	8S	16E	Docket 152	263
Sylvia #7	AMC 62056	NOV 12 2003 SE1/4 28	8S	16E	Docket 152	264
Sylvia #8	AMC 62057	NOV 12 2003 SE1/4 28	8S	16E	Docket 152	265
Sylvia #9	AMC 62058	NOV 12 2003 SE1/4 28, NE1/4 28, SW1/4 27	8S	16E	Docket 157	405
Sylvia #10	AMC 62059	NOV 12 2003 SE1/4 28, NE1/4 28, SW1/4 27, NW1/4 27	8S	16E	Docket 170	385
Little Joe #1 (Original location)	AMC 62060	NOV 12 2003 SW1/4 28, SE1/4 28	8S	16E	Docket 111	138
Little Joe #1 (Subsequent location)	AMC 68674	NOV 12 2003 SW1/4 28, SE1/4 28	8S	16E	52 Of Mines	137
Little Joe #2	AMC 68675	NOV 12 2003 SW1/4 28	8S	16E	Docket 111	139
Little Joe No. 2	AMC 62061	NOV 12 2003 SW1/4 28	8S	16E	52 Of Mines	166
Little Joe #3	AMC 62062	NOV 12 2003 NW1/4 28, SW1/4 28	8S	16E	Docket 208	439
Little Joe No. 4	AMC 62063	NOV 12 2003 SE1/4 28, SW1/4 28	8S	16E	55 Of Mines	23
Little Joe No. 5	AMC 62064	NOV 12 2003 SE1/4 28, SW1/4 28, NE1/4 33	8S	16E	55 Of Mines	24
Exchange 1	AMC 265021	NOV 12 2003 SE1/4 27	8S	16E	Docket 1340	450
Exchange 2	AMC 265022	NOV 12 2003 SE1/4 27	8S	16E	Docket 1340	452
Exchange 3	AMC 265023	NOV 12 2003 SE1/4 27	8S	16E	Docket 1340	453
Exchange 4	AMC 265024	NOV 12 2003 NE1/4 34, SE1/4 27	8S	16E	Docket 1340	448

ENTERED IN COMPUTER
8/20/03 [Signature]

NOTICE!!

These documents have been scanned!

Do not place un-scanned documents beneath this notice!

Do not remove this notice from this file!

GPO Jacket No. 560-102
Print Order 61549
Rise Business Services, LLC
Job=AZ15 9/17/2019



Box Number= AZ15254



Claim Begin-End: AMC062016-AMC062307

4 Annual Filings



AZ15254-6

AMC061261-AMC062617

367144

BHP

BHP Copper Inc.
San Manuel Operations
P.O. Box M
San Manuel, Arizona 85631
bhpbilliton.com

62016

June 21, 2018

United States Department of the Interior
Bureau of Land Management-Arizona State Office
One North Central
Suite 800
Phoenix, Arizona 85004

RECEIVED
BLM AZ STATE OFFICE
2018 JUL 19 P 2:19
PHOENIX, ARIZONA

ATTN: Records Section

RE: Notice of Intent to Hold and Payment of 2018-2019 Annual Claim
Maintenance Fees for BHP Copper Inc. San Manuel Operations, in San Manuel,
Arizona

To Whom It May Concern:

The Final Rule as published in the Federal Register implements provisions of the Interior Department and related agencies, that a Statutorily Authorized Adjustment effective June 30, 2014 that requires an annual rental fee of \$155.00 (from \$100.00 in 2003 and prior) for each unpatented mining claim and site located and held under the General Mining Law of 1872.

This will serve as notice that BHP Copper Inc. San Manuel Operations, whose address for purposes of this filing is: P.O. Box M, San Manuel, Arizona 85631. BHP Copper Inc. intends to hold the mining claims and/or mill sites described in **Exhibit A** attached hereto for the assessment year 2018/2019, by payment of the annual claim maintenance fees (43 CFR 3834.11(a)(2)) of \$155.00 per claim (**total of 32**). Check No. 100603 in the amount of **\$4,960** is made herewith for such assessment year for each of the claims. The name and BLM serial number of which, and the book and page or index number of recording of the location notice in official records of Pinal County, Arizona of which are set forth in **Exhibit A** attached hereto and by this reference incorporated herein. Please return the receipt to the address above.

Sincerely,



Brent Musslewhite
Agent for BHP Copper Inc.

#4216274

Enclosures

ENTERED
JUL 25 2018
BY: RAM

**EXHIBIT A
UNPATENTED MINING CLAIMS**

**BHP Copper Inc.
San Manuel**

Notice of Intent to Hold 2018/2019

NAME OF CLAIM	BLM AMC NUMBER	SECTION	TOWNSHIP	RANGE	BOOK OF RECORDS	PAGE
JV #1	367144	SECTION 24	10S	17E	2005	130022
JV #2	367145	SECTION 24	10S	17E	2005	130023
JV #3	367146	SECTION 24	10S	17E	2005	130024
JV #4	367147	SECTION 24	10S	17E	2005	130025
JV #5	367148	SECTION 24	10S	17E	2005	130026
JV #6	367149	SECTION 24	10S	17E	2005	130027
JV #7	367150	SECTION 24	10S	17E	2005	130028
JV #8	367151	SECTION 24	10S	17E	2005	130029
JV #9	367152	SECTION 24	10S	17E	2005	130030
JV #10	367153	SECTION 24	10S	17E	2005	130031
JV #11	367154	SECTION 24	10S	17E	2005	130032
JV #12	367155	SECTION 24	10S	17E	2005	130033
JV #13	367156	SECTION 24	10S	17E	2005	130034
JV #14	367157	SECTION 24	10S	17E	2005	130035
JV #15	367158	SECTION 24	10S	17E	2005	130036
JV #16	367159	SECTION 24	10S	17E	2005	130037
JV #17	367160	SECTION 24	10S	17E	2005	130038
JV #18	367161	SECTION 24	10S	17E	2005	130039
JV #19	367162	SECTION 24	10S	17E	2005	130040
JV #20	367163	SECTION 24	10S	17E	2005	130041
JV #21	367164	SECTION 24	10S	17E	2005	130042
JV #22	367165	SECTION 19 & 24	10S	17/ 18E	2005	130043
JV #23	367166	SECTION 19 & 24	10S	17,/18E	2005	130044
JV #24	367167	SECTION 19 & 24	10S	17,/18E	2005	130045
JV #25	367168	SECTION 19 & 24	10S	17/ 18E	2005	130046
JV #26	367169	SECTION 19 & 24	10S	17/ 18E	2005	130047
JV #27	367170	SECTION 19 & 24	10S	17/ 18E	2005	130048
Limestone No. 6	AMC 62239	NE1/4 24	10S	17E	Docket 641	428
Limestone No. 7	AMC 62240	SE1/4 13	10S	17E	Docket 641	429
Limestone No. 10	AMC 62243	NW1/4 24	10S	17E	Docket 641	432
Limestone No. 11	AMC 62244	NW1/4 24	10S	17E	Docket 641	433
Limestone No. 12	AMC 62245	NW1/4 24	10S	17E	Docket 641	434

Total number of unpatented claims: 32

RECEIVED
 BLM OFFICE
 P 2 19
 ARIZONA

PLACE STICKER AT TOP OF ENVELOPE TO THE RIGHT
OF THE RETURN ADDRESS. FOLD AT DOTTED LINE


CERTIFIED MAIL



7016 1970 0000 7559 0885



1000



85004

U.S. POSTAGE
PAID
MIAMI, AZ
85539
JUL 17 18
AMOUNT

\$8.25
R2304W120997-09

RECEIVED
BLM AZ STATE OFFICE
2018 JUL 19 P 2:19
PHOENIX, ARIZONA

FIRST CLASS MAIL

**RETURN RECEIPT
REQUESTED**

BHP Copper Inc.
P.O. Box M
San Manuel, Arizona 85631

United States Department of the Interior
Bureau of Land Management
Arizona State Office
One North Central
Suite 800
Phoenix, Arizona 85004

United States Department of the Interior
Bureau of Land Management
 DIV OF LANDS, MINRLS & ENERGY
 ONE N CENTRAL AVE
 PHOENIX, AZ 85004 -4427
 Phone: 602-417-9200

Receipt

No: 4216274

Transaction #: 4331405	
Date of Transaction: 07/20/2018	
CUSTOMER:	
BHP COPPER INC PO BOX M SAN MANUEL, AZ 85631-0460 US	

LINE #	QTY	DESCRIPTION	REMARKS	UNIT PRICE	TOTAL
1	1.00	LOCATABLE MINERALS / MINING CLAIMS- NOT NEW-UNADJUD, ONE AUTH NO. ONLY / MINING CLAIM MONEY RECEIVED CASES: AMC367144/\$4960.00	MAINT 2019/32	- n/a -	4960.00
TOTAL:					\$4,960.00

PAYMENT INFORMATION			
1	AMOUNT:	4960.00	POSTMARKED: N/A
	TYPE:	CHECK	RECEIVED: 07/19/2018
	CHECK NO:	100603	
	NAME:	BHP COPPER INC PO BOX M SAN MANUEL AZ 85631-0460 US	

REMARKS

This receipt was generated by the automated BLM Collections and Billing System and is a paper representation of a portion of the official electronic record contained therein.

AMC 27738
62016
367144
412992

BHP

BHP Copper Inc.
San Manuel Operations
P.O. Box M
San Manuel, Arizona 85631
bhpbilliton.com

July 24, 2017

United States Department of the Interior
Bureau of Land Management-Arizona State Office
One North Central
Suite 800
Phoenix, Arizona 85004

ATTN: Records Section

RE: Notice of Intent to Hold and Payment of 2017-2018 Annual Claim
Maintenance Fees for BHP Copper Inc. San Manuel Operations, in San Manuel,
Arizona

To Whom It May Concern:


The Final Rule as published in the Federal Register implements provisions of the Interior Department and related agencies, that a Statutorily Authorized Adjustment effective June 30, 2014 that requires an annual rental fee of \$155.00 (from \$100.00 in 2003 and prior) for each unpatented mining claim and site located and held under the General Mining Law of 1872.

This will serve as notice that BHP Copper Inc. San Manuel Operations, whose address for purposes of this filing is: P.O. Box M, San Manuel, Arizona 85631. BHP Copper Inc. intends to hold the mining claims and/or mill sites described in **Exhibit A** attached hereto for the assessment year 2017/2018, by payment of the annual claim maintenance fees (43 CFR 3834.11(a)(2)) of \$155.00 per claim (**total of 32**). Check No. 100530 in the amount of **\$4,960** is made herewith for such assessment year for each of the claims. The name and BLM serial number of which, and the book and page or index number of recording of the location notice in official records of Pinal County, Arizona of which are set forth in **Exhibit A** attached hereto and by this reference incorporated herein. Please return the receipt to the address above.

Sincerely,



Brent Musslewhite
Agent for BHP Copper Inc.



Enclosures

3927323

2017 AUG - 7 P 3: 21
RECEIVED
BUREAU OF LAND MANAGEMENT
PHOENIX, ARIZONA

**EXHIBIT A
UNPATENTED MINING CLAIMS**

**BHP Copper Inc.
San Manuel**

Notice of Intent to Hold 2017/2018

NAME OF CLAIM	BLM AMC NUMBER	SECTION	TOWNSHIP	RANGE	BOOK OF RECORDS	PAGE
JV #1	367144	SECTION 24	10S	17E	2005	130022
JV #2	367145	SECTION 24	10S	17E	2005	130023
JV #3	367146	SECTION 24	10S	17E	2005	130024
JV #4	367147	SECTION 24	10S	17E	2005	130025
JV #5	367148	SECTION 24	10S	17E	2005	130026
JV #6	367149	SECTION 24	10S	17E	2005	130027
JV #7	367150	SECTION 24	10S	17E	2005	130028
JV #8	367151	SECTION 24	10S	17E	2005	130029
JV #9	367152	SECTION 24	10S	17E	2005	130030
JV #10	367153	SECTION 24	10S	17E	2005	130031
JV #11	367154	SECTION 24	10S	17E	2005	130032
JV #12	367155	SECTION 24	10S	17E	2005	130033
JV #13	367156	SECTION 24	10S	17E	2005	130034
JV #14	367157	SECTION 24	10S	17E	2005	130035
JV #15	367158	SECTION 24	10S	17E	2005	130036
JV #16	367159	SECTION 24	10S	17E	2005	130037
JV #17	367160	SECTION 24	10S	17E	2005	130038
JV #18	367161	SECTION 24	10S	17E	2005	130039
JV #19	367162	SECTION 24	10S	17E	2005	130040
JV #20	367163	SECTION 24	10S	17E	2005	130041
JV #21	367164	SECTION 24	10S	17E	2005	130042
JV #22	367165	SECTION 19 & 24	10S	17/ 18E	2005	130043
JV #23	367166	SECTION 19 & 24	10S	17, /18E	2005	130044
JV #24	367167	SECTION 19 & 24	10S	17, /18E	2005	130045
JV #25	367168	SECTION 19 & 24	10S	17/ 18E	2005	130046
JV #26	367169	SECTION 19 & 24	10S	17/ 18E	2005	130047
JV #27	367170	SECTION 19 & 24	10S	17/ 18E	2005	130048
Limestone No. 6	AMC 62239	NE1/4 24	10S	17E	Docket 641	428
Limestone No. 7	AMC 62240	SE1/4 13	10S	17E	Docket 641	429
Limestone No. 10	AMC 62243	NW1/4 24	10S	17E	Docket 641	432
Limestone No. 11	AMC 62244	NW1/4 24	10S	17E	Docket 641	433
Limestone No. 12	AMC 62245	NW1/4 24	10S	17E	Docket 641	434

Total number of unpatented claims: 32

P 3:21
MIZORA
VED

BUREAU OF LAND MANAGEMENT

Check No. 100530
 Check Date 07/20/2017
 Check Amount \$4,960.00
 Vendor No. 0020001685



Date	Invoice No/Description	Gross Amount	Discount Amount	Amount
07/07/2017	CUST ID 2120856	\$155.00		\$155.00
07/07/2017	CUST ID 2120856	\$155.00		\$155.00
07/07/2017	CUST ID 2120856	\$155.00		\$155.00
07/07/2017	CUST ID 2120856	\$155.00		\$155.00
07/07/2017	CUST ID 2120856	\$155.00		\$155.00
07/07/2017	CUST ID 2120856	\$155.00		\$155.00
07/07/2017	CUST ID 2120856	\$155.00		\$155.00
07/07/2017	CUST ID 2120856	\$155.00		\$155.00
07/07/2017	CUST ID 2120856	\$155.00		\$155.00
07/07/2017	CUST ID 2120856	\$155.00		\$155.00
07/07/2017	CUST ID 2120856	\$155.00		\$155.00
07/07/2017	CUST ID 2120856	\$155.00		\$155.00
				\$4,960.00

RECEIVED
 2017 AUG - 7 P 3:21
 BUREAU OF LAND MANAGEMENT
 PHOENIX, ARIZONA



BHP Copper Inc.
Miami-Globe
P.O. Box M
San Manuel, Arizona 85631
bhpbilliton.com

July 24, 2017

United States Department of the Interior
Bureau of Land Management-Arizona State Office
One North Central
Suite 800
Phoenix, Arizona 85004

ATTN: Records Section

RE: Notice of Intent to Hold and Payment of 2017-2018 Annual Claim
Maintenance Fees for BHP Copper Inc. Miami/Globe Operations In
Miami/Globe, Arizona

RECEIVED
2017 AUG - 7 P 3: 22
PHOENIX, ARIZONA

To Whom It May Concern:

The Final Rule as published in the Federal Register implements provisions of the Interior Department and related agencies, that a Statutorily Authorized Adjustment effective June 30, 2014 that requires an annual rental fee of \$155.00 (from \$100.00 in 2003 and prior) for each unpatented mining claim and site located and held under the General Mining Law of 1872.

This will serve as notice that BHP Copper Inc. Miami/Globe Operations, whose address for purposes of this filing is: P.O. Box M, San Manuel, Arizona 85631. BHP Copper Inc. intends to hold the mining claims and/or mill sites described in **Exhibit A** attached hereto for the assessment year 2017/2018, by payment of the annual claim maintenance fees (43 CFR 3834.11(a)(2)) of \$155.00 per claim (**total of 55**). Check No. 100529 in the amount of **\$8,525.00** is made herewith for such assessment year for each of the claims. The name and BLM serial number of which, and the book and page or index number of recording of the location notice in official records of Gila and Pinal Counties, Arizona of which are set forth in **Exhibit A** attached hereto and by this reference incorporated herein. Please return the receipt to the address above.

Sincerely,

Brent Musslewhite
Agent for BHP Copper Inc.

Enclosures

**EXHIBIT A
UNPATENTED MINING CLAIMS**

**BHP Copper Inc.
Miami-Globe**

Notice of Intent to Hold 2017/2018

BLM Serial

Number	Name	Docket	Book	Page
AMC 27798	Skunk 1	343		203
AMC 27799	Skunk 2	343		204
AMC 27800	Skunk 3	343		205
AMC 27801	Rita No. 15	173		540
AMC 27802	Sunrise		48	35
AMC 27803	Limestone #1		49	150
AMC 27804	Limestone #2		49	150
AMC 27805	Limestone #3		49	151
AMC 27806	Limestone #4	154		638
AMC 27807	Limestone No. 5	154		639
AMC 27817	Ash 16	325		57
AMC 27882	Ash 95	325		122
AMC 27987	Baseline No. 1	284		856
AMC 27988	Baseline No. 2	284		857
AMC 27995	Fly No. 1	157		230
AMC 27996	Fly No. 2	157		231
AMC 27997	Fly No. 3	157		232
AMC 27998	Fly No. 4	157		233
AMC 27999	Fly No. 5	157		234
AMC 28000	Fly No. 6	157		235
AMC 28001	Fly No. 7	157		236
AMC 28002	Fly No. 8	157		237
AMC 28003	Fly No. 9	157		238
AMC 28004	Fly No. 10	157		239
AMC 28005	Fly No. 11	157		240
AMC 28006	Fly No. 12	157		241
AMC 28007	Fly No. 13	157		242
AMC 28008	Blue Bird #4		47	415
AMC 28009	Conquistador No. 1	amended	49	305
AMC 28010	Arizona No. 23	amended	49	304
AMC 28011	Arizona No. 24	amended	49	305
AMC 28012	Black Eagle #2	107		223
AMC 28013	Gold Coin	154		449
AMC 28014	Black Owl		43	614
AMC 28015	White Owl		43	613
AMC 28041	Key	312		587
AMC 28042	Key No. 1	312		588
AMC 28043	November Re-located		50	7
AMC 28044	October		50	8
AMC 28045	Cities No. 1	290		871
AMC 28046	Cities No. 2	290		872
AMC 28047	Cities No. 3	290		873

RECEIVED

**EXHIBIT A
UNPATENTED MINING CLAIMS**

**BHP Copper Inc.
Miami-Globe**

Notice of Intent to Hold 2017/2018

BLM Serial

Number	Name	Docket	Book	Page
AMC 28048	Cities No. 4	290		874
AMC 28049	Cities No. 5	290		875
AMC 28050	Cities No. 6	290		876
AMC 28051	Cities No. 7	290		877
AMC 28052	Cities No. 8	290		878
AMC 28053	Cities No. 9	290		879
AMC 28054	Cities No. 10	290		880
AMC 28055	Cities No. 11	290		881
AMC 28056	Cities No. 12	290		882
AMC 28057	Cities No. 13	290		883
AMC 28058	Evening Star		39	356
AMC 412992	Skunk spring 1		2012-000045	
AMC 412993	Skunk spring #2		2012-000046	

Total number of unpatented claims: 55

RECEIVED
2011 AUG -7 P 3:22
TULSA, ARIZONA

United States Department of the Interior
Bureau of Land Management
 DIV OF LANDS, MINRLS & ENERGY
 ONE N CENTRAL AVE
 PHOENIX, AZ 85004 -4427
 Phone: 602-417-9200

Receipt

No: 3927323

Transaction #: 4036875	
Date of Transaction: 08/08/2017	
CUSTOMER:	
BHP COPPER INC PO BOX M SAN MANUEL, AZ 85631-0460 US	

LINE #	QTY	DESCRIPTION	REMARKS	UNIT PRICE	TOTAL
1	1.00	LOCATABLE MINERALS / MINING CLAIMS- NOT NEW-UNADJUD, ONE AUTH NO. ONLY / MINING CLAIM MONEY RECEIVED CASES: AMC367144/\$13485.00	MAINT 2018/87	- n/a -	13485.00
TOTAL:					\$13,485.00

PAYMENT INFORMATION					
1	AMOUNT:	8525.00	POSTMARKED:	08/03/2017	
	TYPE:	CHECK	RECEIVED:	08/07/2017	
	CHECK NO:	100529			
	NAME:	BHP COPPER INC PO BOX M SAN MANUEL AZ 85631-0460 US			
2	AMOUNT:	4960.00	POSTMARKED:	08/03/2017	
	TYPE:	CHECK	RECEIVED:	08/07/2017	
	CHECK NO:	100530			
	NAME:	BHP COPPER INC PO BOX M SAN MANUEL AZ 85631-0460 US			

REMARKS

This receipt was generated by the automated BLM Collections and Billing System and is a paper representation of a portion of the official electronic record contained therein.

BHP Copper Inc.
Miami-Globe

June 29, 2016

United States Department of the Interior
Bureau of Land Management-Arizona State Office
One North Central
Suite 800
Phoenix, Arizona 85004

ATTN: Records Section.

RE: Notice of Intent to Hold and Payment of 2016-2017 Annual Claim Maintenance Fees for BHP Copper Inc. Miami/Globe Operations in Miami/Globe, Arizona.

To Whom It May Concern:

The Final Rule as published in the Federal Register implements provisions of the Interior Department and related agencies, that a Statutorily Authorized Adjustment effective June 30, 2014 that requires an annual rental fee of \$155.00 (from \$100.00 in 2003 and prior) for each unpatented mining claim and site located and held under the General Mining Law of 1872.

This will serve as notice that BHP Copper Inc. Miami/Globe Operations, whose address for purposes of this filing is: P.O. Box M San Manuel Arizona 85631. BHP Copper Inc. intends to hold the mining claims and/or mill sites described in **Exhibit A** attached hereto for the assessment years 2016/ 2017, by payment of the annual claim maintenance fees (43 CFR 3834.11(a)(2)) of \$155.00 per claim or site (total of 55). Payment of **\$8,525.00** is made herewith for such assessment year for each of the claims and sites the name and BLM serial number of which, and the book and page or index number of recording of the location notice is official records of Gila and Pinal Counties, Arizona of which are set forth in **Exhibit A** attached hereto and by this reference incorporated herein.

Sincerely,



Brent Musslewhite
Agent for BHP Copper Inc.

27738
412992
367144
62016

RECEIVED
BUREAU OF LAND MANAGEMENT
ARIZONA STATE OFFICE
2016 JUL -1 A 11:11

NO. OF CLAIMS 55
AMOUNT 8525.00
RECEIPT NO. 3597432
INIT. EM

**** BLM-ASO****

ENTERED
JUL 05 2016
BY: Roman

Exhibit "A"
NOTICE OF INTENT TO HOLD

MAINTENANCE FEE
2016- 2017 ASSESSMENT YEAR

BHP Copper Inc.
CC, OD, Solitude, Miami

BLM Serial

	Number	Name	Docket	Book	Page
1	AMC 27798	Skunk 1	343		203
2	AMC 27799	Skunk 2	343		204
3	AMC 27800	Skunk 3	343		205
4	AMC 27801	Rita No. 15	173		540
5	AMC 27802	Sunrise		48	35
6	AMC 27803	Limestone #1		49	150
7	AMC 27804	Limestone #2		49	150
8	AMC 27805	Limestone #3		49	151
9	AMC 27806	Limestone #4	154		638
10	AMC 27807	Limestone No. 5	154		639
11	AMC 27817	Ash 16	325		57
12	AMC 27882	Ash 95	325		122
13	AMC 27987	Baseline No. 1	284		856
14	AMC 27988	Baseline No. 2	284		857
15	AMC 27995	Fly No. 1	157		230
16	AMC 27996	Fly No. 2	157		231
17	AMC 27997	Fly No. 3	157		232
18	AMC 27998	Fly No. 4	157		233
19	AMC 27999	Fly No. 5	157		234
20	AMC 28000	Fly No. 6	157		235
21	AMC 28001	Fly No. 7	157		236
22	AMC 28002	Fly No. 8	157		237
23	AMC 28003	Fly No. 9	157		238
24	AMC 28004	Fly No. 10	157		239
25	AMC 28005	Fly No. 11	157		240
26	AMC 28006	Fly No. 12	157		241
27	AMC 28007	Fly No. 13	157		242
28	AMC 28008	Blue Bird #4		47	415
29	AMC 28009	Conquistador No. 1	amended	49	305
30	AMC 28010	Arizona No. 23	amended	49	304
31	AMC 28011	Arizona No. 24	amended	49	305

HERNANDEZ, ARIZONA

2016 JUL - 1 A 11: 11

RECEIVED
BLM AZ STATE OFFICE

32	AMC 28012	Black Eagle #2	107		223
33	AMC 28013	Gold Coin	154		449
34	AMC 28014	Black Owl		43	614
35	AMC 28015	White Owl		43	613
36	AMC 28041	Key	312		587
37	AMC 28042	Key No. 1	312		588
38	AMC 28043	November Re-located		50	7
39	AMC 28044	October		50	8
40	AMC 28045	Cities No. 1	290		871
41	AMC 28046	Cities No. 2	290		872
42	AMC 28047	Cities No. 3	290		873
43	AMC 28048	Cities No. 4	290		874
44	AMC 28049	Cities No. 5	290		875
45	AMC 28050	Cities No. 6	290		876
46	AMC 28051	Cities No. 7	290		877
47	AMC 28052	Cities No. 8	290		878
48	AMC 28053	Cities No. 9	290		879
49	AMC 28054	Cities No. 10	290		880
50	AMC 28055	Cities No. 11	290		881
51	AMC 28056	Cities No. 12	290		882
52	AMC 28057	Cities No. 13	290		883
53	AMC 28058	Evening Star		39	356
54	AMC 412992	Skunk spring 1		2012-000045	
55	AMC 412993	Skunk spring #2		2012-000046	

Total number of unpatented claims: 55

RECEIVED
 CLAIMS OFFICE
 JUL -1 A 11:11
 PHOENIX, ARIZONA

BHP Copper Inc.
San Manuel Operations

June 29, 2016

**United States Department of the Interior
Bureau of Land Management-Arizona State Office
One North Central
Suite 800
Phoenix, Arizona 85004**

ATTN: Records Section.


RE: Notice of Intent to Hold and Payment of 2016-2017 Annual Claim Maintenance Fees for BHP Copper Inc. San Manuel Operations, in San Manuel, Arizona.

To Whom It May Concern:

The Final Rule as published in the Federal Register implements provisions of the Interior Department and related agencies, that a Statutorily Authorized Adjustment effective June 30, 2014 that requires an annual rental fee of \$155.00 that requires an annual rental fee of \$155.00 (from \$100.00 in 2003 and prior) for each unpatented mining claim and site located and held under the General Mining Law of 1872.

This will serve as notice that BHP Copper Inc. San Manuel Operations, whose address for purposes of this filing is: P.O. Box M San Manuel Arizona 85631. BHP Copper Inc. intends to hold the mining claims and/or mill sites described in **Exhibit A** attached hereto for the assessment years 2016/ 2017, by payment of the annual claim maintenance fees (43 CFR 3834.11(a)(2)) of \$155.00 per claim or site (**total of 32**). Payment of **\$4,960.00** is made herewith for such assessment year for each of the claims and sites the name and BLM serial number of which, and the book and page or index number of recording of the location notice is official records of Pinal County, Arizona of which are set forth in **Exhibit A** attached hereto and by this reference incorporated herein.

Sincerely,



Brent Musslewhite
Agent for BHP Copper Inc.

NO. OF CLAIMS 32
AMOUNT 4960.00
RECEIPT NO. 3597432
INIT. BG

**** BLM-ASO ****

RECEIVED
BLM ARIZONA OFFICE
2016 JUL -1 A 11:11
ARIZONA

**EXHIBIT A
UNPATENTED MINING CLAIMS**

**BHP Copper Inc.
San Manuel**

Notice of Intent to Hold 2016/2017

NAME OF CLAIM	BLM AMC	SECTION	TOWNSHIP	RANGE	BOOK	PAGE
JV #1	367144	SECTION 24	10S	17E	2005	130022
JV #2	367145	SECTION 24	10S	17E	2005	130023
JV #3	367146	SECTION 24	10S	17E	2005	130024
JV #4	367147	SECTION 24	10S	17E	2005	130025
JV #5	367148	SECTION 24	10S	17E	2005	130026
JV #6	367149	SECTION 24	10S	17E	2005	130027
JV #7	367150	SECTION 24	10S	17E	2005	130028
JV #8	367151	SECTION 24	10S	17E	2005	130029
JV #9	367152	SECTION 24	10S	17E	2005	130030
JV #10	367153	SECTION 24	10S	17E	2005	130031
JV #11	367154	SECTION 24	10S	17E	2005	130032
JV #12	367155	SECTION 24	10S	17E	2005	130033
JV #13	367156	SECTION 24	10S	17E	2005	130034
JV #14	367157	SECTION 24	10S	17E	2005	130035
JV #15	367158	SECTION 24	10S	17E	2005	130036
JV #16	367159	SECTION 24	10S	17E	2005	130037
JV #17	367160	SECTION 24	10S	17E	2005	130038
JV #18	367161	SECTION 24	10S	17E	2005	130039
JV #19	367162	SECTION 24	10S	17E	2005	130040
JV #20	367163	SECTION 24	10S	17E	2005	130041
JV #21	367164	SECTION 24	10S	17E	2005	130042
JV #22	367165	SECTION 19 & 24	10S	17/ 18E	2005	130043
JV #23	367166	SECTION 19 & 24	10S	17,/18E	2005	130044
JV #24	367167	SECTION 19 & 24	10S	17,/18E	2005	130045
JV #25	367168	SECTION 19 & 24	10S	17/ 18E	2005	130046
JV #26	367169	SECTION 19 & 24	10S	17/ 18E	2005	130047
JV #27	367170	SECTION 19 & 24	10S	17/ 18E	2005	130048
Limestone No. 6 (Amended)	AMC 62239	NE1/4 24	10S	17E	Docket 641	428
Limestone No. 7 (Amended)	AMC 62240	SE1/4 13	10S	17E	Docket 641	429
Limestone No. 10 (Amended)	AMC 62243	NW1/4 24	10S	17E	Docket 641	432
Limestone No. 11 (Amended)	AMC 62244	NW1/4 24	10S	17E	Docket 641	433
Limestone No. 12 (Amended)	AMC 62245	NW1/4 24	10S	17E	Docket 641	434

Total number of
unpatented claims:

32

RECEIVED
 MINERAL RIGHTS OFFICE
 2016 JUL -1 A 11:12
 TOLSON, ARIZONA

United States Department of the Interior
Bureau of Land Management
 DIV OF LANDS, MINRLS & ENERGY
 ONE N CENTRAL AVE
 PHOENIX, AZ 85004 -4427
 Phone: 602-417-9200

Receipt

No: 3597432

Transaction #: 3700740	
Date of Transaction: 07/01/2016	
CUSTOMER:	
BHP COPPER INC PO BOX M SAN MANUEL, AZ 85631-0460 US	

LINE #	QTY	DESCRIPTION	REMARKS	UNIT PRICE	TOTAL
1	1.00	LOCATABLE MINERALS / MINING CLAIMS- NOT NEW-UNADJUD, ONE AUTH NO. ONLY / MINING CLAIM MONEY RECEIVED CASES: AMC27798/\$13485.00	2017 MAINT (55 & 32)	- n/a -	13485.00
TOTAL:					\$13,485.00

PAYMENT INFORMATION			
1	AMOUNT:	13485.00	POSTMARKED: N/A
	TYPE:	CHECK	RECEIVED: 07/01/2016
	CHECK NO:	100447	
	NAME:	BHP COPPER INC C/O CORPORATION TRUST 1209 ORANGE ST WILMINGTON DE 19801 US	

REMARKS

This receipt was generated by the automated BLM Collections and Billing System and is a paper representation of a portion of the official electronic record contained therein.

367144

62016

BHP Copper Inc.
San Manuel Operations

August 6, 2015

United States Department of the Interior
Bureau of Land Management-Arizona State Office
One North Central
Suite 800
Phoenix, Arizona 85004

ATTN: Records Section.


RE: Notice of Intent to Hold and Payment of 2015-2016 Annual Claim Maintenance Fees for BHP Copper Inc. for San Manuel Operations in San Manuel, Arizona.

To Whom It May Concern:

The Final Rule as published in the Federal Register implements provisions of the Interior Department and related agencies, that a Statutorily Authorized Adjustment effective June 30, 2014 that requires an annual rental fee of \$155.00 that requires an annual rental fee of \$155.00 (from \$100.00 in 2003 and prior) for each unpatented mining claim and site located and held under the General Mining Law of 1872.

This will serve as notice that BHP Copper Inc. San Manuel Operations, whose address for purposes of this filing is: P.O. Box M San Manuel Arizona 85631. BHP Copper Inc. intends to hold the mining claims and/or mill sites described in **Exhibit A** attached hereto for the assessment years 2015/ 2016, by payment of the annual claim maintenance fees (43 CFR 3834.11(a)(2)) of \$155.00 per claim or site (**total of 32**). Payment of **\$4,960.00** is made herewith for such assessment year for each of the claims and sites the name and BLM serial number of which, and the book and page or index number of recording of the location notice is official records of Pinal County, Arizona of which are set forth in **Exhibit A** attached hereto and by this reference incorporated herein.


Sincerely,



Gerald Brunskill

Agent for BHP Copper Inc.

Enc. Exhibit A
BHP Copper Inc. Check Number 100355



NO. OF CLAIMS 32
AMOUNT 4960.00
RECEIPT NO. 3362847
INIT. EBG

** BLM-ASO**

RECEIVED
BLM AZ STATE OFFICE
2015 AUG 10 A 11:20
PHOENIX, ARIZONA

EXHIBIT A
Notice of Intent to Hold
2015 - 2016 Assessment Year
UNPATENTED MINING CLAIMS

BHP Copper Inc.
San Manuel

	NAME OF CLAIM	BLM AMC NUMBER	SECTION	TOWNSHIP	RANGE	BOOK OF RECORDS	PAGE
1	JV #1	367144	SECTION 24	10S	17E	2005	130022
2	JV #2	367145	SECTION 24	10S	17E	2005	130023
3	JV #3	367146	SECTION 24	10S	17E	2005	130024
4	JV #4	367147	SECTION 24	10S	17E	2005	130025
5	JV #5	367148	SECTION 24	10S	17E	2005	130026
6	JV #6	367149	SECTION 24	10S	17E	2005	130027
7	JV #7	367150	SECTION 24	10S	17E	2005	130028
8	JV #8	367151	SECTION 24	10S	17E	2005	130029
9	JV #9	367152	SECTION 24	10S	17E	2005	130030
10	JV #10	367153	SECTION 24	10S	17E	2005	130031
11	JV #11	367154	SECTION 24	10S	17E	2005	130032
12	JV #12	367155	SECTION 24	10S	17E	2005	130033
13	JV #13	367156	SECTION 24	10S	17E	2005	130034
14	JV #14	367157	SECTION 24	10S	17E	2005	130035
15	JV #15	367158	SECTION 24	10S	17E	2005	130036
16	JV #16	367159	SECTION 24	10S	17E	2005	130037
17	JV #17	367160	SECTION 24	10S	17E	2005	130038
18	JV #18	367161	SECTION 24	10S	17E	2005	130039
19	JV #19	367162	SECTION 24	10S	17E	2005	130040
20	JV #20	367163	SECTION 24	10S	17E	2005	130041
21	JV #21	367164	SECTION 24	10S	17E	2005	130042
22	JV #22	367165	SECTION 19 & 24	10S	17/ 18E	2005	130043
23	JV #23	367166	SECTION 19 & 24	10S	17,18E	2005	130044
24	JV #24	367167	SECTION 19 & 24	10S	17,18E	2005	130045
25	JV #25	367168	SECTION 19 & 24	10S	17/ 18E	2005	130046
26	JV #26	367169	SECTION 19 & 24	10S	17/ 18E	2005	130047
27	JV #27	367170	SECTION 19 & 24	10S	17/ 18E	2005	130048
28	Limestone No. 6 (Amended)	AMC 62239	NE1/4 24	10S	17E	Docket 641	428
29	Limestone No. 7 (Amended)	AMC 62240	SE1/4 13	10S	17E	Docket 641	429
30	Limestone No. 10 (Amended)	AMC 62243	NW1/4 24	10S	17E	Docket 641	432
31	Limestone No. 11 (Amended)	AMC 62244	NW1/4 24	10S	17E	Docket 641	433
32	Limestone No. 12 (Amended)	AMC 62245	NW1/4 24	10S	17E	Docket 641	434

Total number of
unpatented claims: 32

RECEIVED
 IN AZ STATE OFFICE
 2015 AUG 10 A 11: 20
 PHOENIX, ARIZONA

United States Department of the Interior
Bureau of Land Management
 LANDS/RECREATION & PLANNING
 ONE N CENTRAL AVE
 PHOENIX, AZ 85004 -2203
 Phone: 602-417-9200

Receipt

No: 3362847

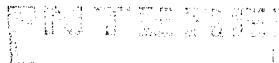
Transaction #: 3460855	
Date of Transaction: 08/10/2015	
CUSTOMER:	
BHP COPPER INC PO BOX M SAN MANUEL, AZ 85631-0460 US	

LINE #	QTY	DESCRIPTION	REMARKS	UNIT PRICE	TOTAL
1	1.00	LOCATABLE MINERALS / MINING CLAIMS- NOT NEW-UNADJUD, ONE AUTH NO. ONLY / MINING CLAIM MONEY RECEIVED CASES: AMC367144/\$4960.00	2016 MAINT (32)	- n/a -	4960.00
TOTAL:					\$4,960.00

PAYMENT INFORMATION			
1	AMOUNT:	4960.00	POSTMARKED: N/A
	TYPE:	CHECK	RECEIVED: 08/10/2015
	CHECK NO:	100355	
	NAME:	BHP COPPER INC C/O CORPORATION TRUST CO 1209 ORANGE ST WILMINGTON DE 19801 US	

REMARKS

This receipt was generated by the automated BLM Collections and Billing System and is a paper representation of a portion of the official electronic record contained therein.


 8/13/15
 BY: *Ram*

367144
~~6201808~~
62016

BHP Copper Inc.
San Manuel Operations

August 14, 2014

United States Department of the Interior
Bureau of Land Management-Arizona State Office
One North Central
Suite 800
Phoenix, Arizona 85004

ATTN: Records Section.

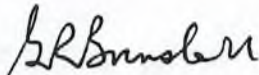
RE: Notice of Intent to Hold and Payment of 2014-2015 Annual Claim Maintenance Fees for BHP Copper Inc. San Manuel Operations in San Manuel, Arizona.

To Whom It May Concern:

The Final Rule as published in the Federal Register implements provisions of the Interior Department and related agencies, that a Statutorily Authorized Adjustment effective June 30, 2014 that requires an annual rental fee of \$155.00 that requires an annual rental fee of \$155.00 (from \$100.00 in 2003 and prior) for each unpatented mining claim and site located and held under the General Mining Law of 1872.

This will serve as notice that BHP Copper Inc. San Manuel Operations, whose address for purposes of this filing is: P.O. Box M San Manuel Arizona 85631. BHP Copper Inc. intends to hold the mining claims and/or mill sites described in **Exhibit A** attached hereto for the assessment years 2014/ 2015, by payment of the annual claim maintenance fees (43 CFR 3834.11(a)(2)) of \$155.00 per claim or site (**total of 32**). Payment of **\$4,960.00** is made herewith for such assessment year for each of the claims and sites the name and BLM serial number of which, and the book and page or index number of recording of the location notice is official records of Pinal County, Arizona of which are set forth in **Exhibit A** attached hereto and by this reference incorporated herein.

Sincerely,



Gerald Brunskill

Agent for BHP Copper Inc.

Enc. Exhibit A
BHP Copper Inc. Check Number 100158

RECEIVED
M AZ STATE OFFICE
2014 AUG 20 P 12: 09
PHOENIX, ARIZONA

RECEIPT #

3106777

ENTERED
AUG 22 2014
BY: Ram

EXHIBIT A

**BHP Copper Inc. UNPATENTED MINING CLAIMS
Notice of Intent to Hold**

Fillings for 2014/2015

	NAME OF CLAIM	BLM AMC NUMBER	SECTION	TOWNSHIP	RANGE	BOOK OF RECORDS	PAGE
1	JV #1	367144	SECTION 24	10S	17E	2005	130022
2	JV #2	367145	SECTION 24	10S	17E	2005	130023
3	JV #3	367146	SECTION 24	10S	17E	2005	130024
4	JV #4	367147	SECTION 24	10S	17E	2005	130025
5	JV #5	367148	SECTION 24	10S	17E	2005	130026
6	JV #6	367149	SECTION 24	10S	17E	2005	130027
7	JV #7	367150	SECTION 24	10S	17E	2005	130028
8	JV #8	367151	SECTION 24	10S	17E	2005	130029
9	JV #9	367152	SECTION 24	10S	17E	2005	130030
10	JV #10	367153	SECTION 24	10S	17E	2005	130031
11	JV #11	367154	SECTION 24	10S	17E	2005	130032
12	JV #12	367155	SECTION 24	10S	17E	2005	130033
13	JV #13	367156	SECTION 24	10S	17E	2005	130034
14	JV #14	367157	SECTION 24	10S	17E	2005	130035
15	JV #15	367158	SECTION 24	10S	17E	2005	130036
16	JV #16	367159	SECTION 24	10S	17E	2005	130037
17	JV #17	367160	SECTION 24	10S	17E	2005	130038
18	JV #18	367161	SECTION 24	10S	17E	2005	130039
19	JV #19	367162	SECTION 24	10S	17E	2005	130040
20	JV #20	367163	SECTION 24	10S	17E	2005	130041
21	JV #21	367164	SECTION 24	10S	17E	2005	130042
22	JV #22	367165	SECTION 19 & 24	10S	17/ 18E	2005	130043
23	JV #23	367166	SECTION 19 & 24	10S	17,18E	2005	130044
24	JV #24	367167	SECTION 19 & 24	10S	17,18E	2005	130045
25	JV #25	367168	SECTION 19 & 24	10S	17/ 18E	2005	130046
26	JV #26	367169	SECTION 19 & 24	10S	17/ 18E	2005	130047
27	JV #27	367170	SECTION 19 & 24	10S	17/ 18E	2005	130048
28	Limestone No. 6 (Amended)	AMC 62239	NE1/4 24	10S	17E	Docket 641	428
29	Limestone No. 7 (Amended)	AMC 62240	SE1/4 13	10S	17E	Docket 641	429
30	Limestone No. 10 (Amended)	AMC 62243	NW1/4 24	10S	17E	Docket 641	432
31	Limestone No. 11 (Amended)	AMC 62244	NW1/4 24	10S	17E	Docket 641	433
32	Limestone No. 12 (Amended)	AMC 62245	NW1/4 24	10S	17E	Docket 641	434

Total number of
unpatented claims: 32

PHOENIX, ARIZONA
2014 AUG 20 P 12: 09
RECEIVED
LM AZ STATE OFFICE

United States Department of the Interior
Bureau of Land Management
 LANDS/RECREATION & PLANNING
 ONE N CENTRAL AVE
 PHOENIX, AZ 85004 -2203
 Phone: 602-417-9200

INTERESTED
 AUG 22 2014
 BY: *Rjm*

Receipt

No: 3106777

Transaction #: 3198425	
Date of Transaction: 08/20/2014	
CUSTOMER:	
BHP COPPER INC PO BOX M SAN MANUEL, AZ 85631-0460 US	

LINE #	QTY	DESCRIPTION	REMARKS	UNIT PRICE	TOTAL
1	1.00	LOCATABLE MINERALS / MINING CLAIMS- NOT NEW-UNADJUD, ONE AUTH NO. ONLY / MINING CLAIM MONEY RECEIVED CASES: AMC367144/\$4960.00	MAINT 2015/32	- n/a -	4960.00
TOTAL:					\$4,960.00

PAYMENT INFORMATION					
1	AMOUNT:	4960.00	POSTMARKED:	N/A	
	TYPE:	CHECK	RECEIVED:	08/20/2014	
	CHECK NO:	100158			
	NAME:	BHP BILLITON BOX 155 FRUITLAND NM 87416 US			

REMARKS

This receipt was generated by the automated BLM Collections and Billing System and is a paper representation of a portion of the official electronic record contained therein.



bhpbilliton

resourcing the future

Base Metals

BHP Copper Inc
200 S. Veterans Memorial Blvd
San Manuel, AZ 85631
PO Box M
Tel 520 385-3241 Fax 520 385-3810

25 June 2013

**United States Department of the Interior
Bureau of Land Management-Arizona State Office
One North Central
Suite 800
Phoenix, Arizona 85004**

Amc 367144
Amc 62016

Attn: Records Department

To whom it may concern:

RE: Notice of Intent to Hold and Payment of 2013-2014 Annual Claim Maintenance Fees for BHP Copper Inc. San Manuel Operations, San Manuel, Arizona.

The Final Rule as published in the Federal Register implements provisions of the Interior Department and related agencies, Appropriations Act of 1993 (the "Act") that requires an annual rental fee of \$140.00 (from \$125.00 in 2008 and prior) for each unpatented mining claim and site located and held under the General Mining Law of 1872.

This will serve as notice that BHP Copper Inc. San Manuel Operations, whose address for purposes of this filing is: P.O. Box M, San Manuel, Arizona 85631. BHP Copper Inc. San Manuel Operations intends to hold the mining claims and/or mill sites described in **Exhibit A** attached hereto for the assessment years 2013/2014, by payment of the annual claim maintenance fees (43 CFR 3834.11(a)(2)) of \$140.00 per claim or site (total of 32). Payment of **\$4,480.00** is made herewith for such assessment year for each of the claims and sites the name and BLM serial number of which, and the book and page or index number of recording of the location notice is official records of Pinal County, Arizona of which are set forth in **Exhibit A** attached hereto and by this reference incorporated herein.

Yours sincerely,

Gerry Brunskill
Manager, Arizona Closed Sites

RECEIVED
BLM AZ STATE OFFICE
2013 JUL 17 A 11:39
PHOENIX, ARIZONA

Incorporated in Delaware

A member of the BHP Billiton Group, which is headquartered in Australia
Registered Office: 180 Lonsdale Street, Melbourne, Victoria 3000, Australia
ABN 49 004 028 077

BHP Copper Inc. **UNPATENTED MINING CLAIMS**
EXHIBIT A Notice of Intent to Hold

Filings for 2013/2014

	NAME OF CLAIM	BLM AMC NUMBER	SECTION	TOWNSHIP	RANGE	BOOK OF RECORDS	PAGE
1	JV #1	367144	SECTION 24	10S	17E	2005	130022
2	JV #2	367145	SECTION 24	10S	17E	2005	130023
3	JV #3	367146	SECTION 24	10S	17E	2005	130024
4	JV #4	367147	SECTION 24	10S	17E	2005	130025
5	JV #5	367148	SECTION 24	10S	17E	2005	130026
6	JV #6	367149	SECTION 24	10S	17E	2005	130027
7	JV #7	367150	SECTION 24	10S	17E	2005	130028
8	JV #8	367151	SECTION 24	10S	17E	2005	130029
9	JV #9	367152	SECTION 24	10S	17E	2005	130030
10	JV #10	367153	SECTION 24	10S	17E	2005	130031
11	JV #11	367154	SECTION 24	10S	17E	2005	130032
12	JV #12	367155	SECTION 24	10S	17E	2005	130033
13	JV #13	367156	SECTION 24	10S	17E	2005	130034
14	JV #14	367157	SECTION 24	10S	17E	2005	130035
15	JV #15	367158	SECTION 24	10S	17E	2005	130036
16	JV #16	367159	SECTION 24	10S	17E	2005	130037
17	JV #17	367160	SECTION 24	10S	17E	2005	130038
18	JV #18	367161	SECTION 24	10S	17E	2005	130039
19	JV #19	367162	SECTION 24	10S	17E	2005	130040
20	JV #20	367163	SECTION 24	10S	17E	2005	130041
21	JV #21	367164	SECTION 24	10S	17E	2005	130042
22	JV #22	367165	SECTION 19 & 24	10S	17/ 18E	2005	130043
23	JV #23	367166	SECTION 19 & 24	10S	17,18E	2005	130044
24	JV #24	367167	SECTION 19 & 24	10S	17,18E	2005	130045
25	JV #25	367168	SECTION 19 & 24	10S	17/ 18E	2005	130046
26	JV #26	367169	SECTION 19 & 24	10S	17/ 18E	2005	130047
27	JV #27	367170	SECTION 19 & 24	10S	17/ 18E	2005	130048
28	Limestone No. 6 (Amended)	AMC 62239	NE1/4 24	10S	17E	Docket 641	428
29	Limestone No. 7 (Amended)	AMC 62240	SE1/4 13	10S	17E	Docket 641	429
30	Limestone No. 10 (Amended)	AMC 62243	NW1/4 24	10S	17E	Docket 641	432
31	Limestone No. 11 (Amended)	AMC 62244	NW1/4 24	10S	17E	Docket 641	433
32	Limestone No. 12 (Amended)	AMC 62245	NW1/4 24	10S	17E	Docket 641	434

RECEIVED
 BLM AZ STATE OFFICE
 2013 JUL 17 A 11: 39
 PHOENIX, ARIZONA

United States Department of the Interior

Bureau of Land Management

LANDS/RECREATION & PLANNING

ONE N CENTRAL AVE

PHOENIX, AZ 85004 -2203

Phone: 602-417-9200

Receipt

No:

2834256

Transaction #: 2919751	
Date of Transaction: 07/17/2013	
CUSTOMER:	
BHPBILLITON 200 S VETERANS MEMORIAL BLVD PO BOX M SAN MANUEL, AZ 85631-1157 US	

LINE #	QTY	DESCRIPTION	REMARKS	UNIT PRICE	TOTAL
1	1.00	LOCATABLE MINERALS / MINING CLAIMS-NOT NEW-UNADJUD, ONE AUTH NO. ONLY / MINING CLAIM MONEY RECEIVED CASES: AMC367144/\$4480.00	MAINT 2014/32	- n/a -	4480.00
TOTAL:					\$4,480.00

PAYMENT INFORMATION			
1	AMOUNT:	4480.00	POSTMARKED: N/A
	TYPE:	CHECK	RECEIVED: 07/17/2013
	CHECK NO:	100653	
	NAME:	BHPBILLITON COPPER INC 8950 N ORACLE RD STE 150 TUCSON AZ 85704 US	

REMARKS

This receipt was generated by the automated BLM Collections and Billing System and is a paper representation of a portion of the official electronic record contained therein.



32
Jme

AMC 62016

AMC 129535

December 28, 2012

7735

138512

27738

142565

When Recorded Return to:

35792

215329

Daniel L Mead
11280 North Shadow Vista Place
Tucson, Arizona 85742

40735

319065

97634

327204

Recorded and filed for:

**BHP Copper Inc. Pinto Valley Operations
P.O. Box 100
Miami, Arizona 85539**

Unpatented Mining claims Schedule 1

Dear Sir or Madame,

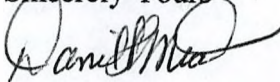
Enclosed please find a document entitled "Notice of Intent to Hold," which was recorded in Gila County, Arizona on July 17, 2012. The Notice of Intent reflects BHP Copper Inc. Pinto Valley Operations intent to hold all of the mining claims listed on **Schedule 1** attached to this letter, during the 2012 calendar year and through the assessment year ending on September 1, 2013.

Pursuant to 43 C.F.R. § 3830.21, we have also enclosed a check in the amount of \$1,980.00, for the processing fee associated with the 198 number of claims listed on **Schedule 1**.

Although the **Notice of Intent to Hold** also reflects the intent of BHP Copper Inc. Pinto Valley Operations to hold a number of other claims, this filing need only be processed against the claims listed on **Schedule 1**.

This filing is made pursuant to the requirements of 43 U.S.C. § 1744 to the extent such requirements are applicable to the claims listed on Schedule 1.

Sincerely Yours



Daniel L Mead
Of Cornerstone Lands DLM/LLC
Agent for BHP Copper Inc. Pinto Valley Operations

RECEIVED
DLM AZ STATE OFFICE
2012 DEC 28 P 12:05
PHOENIX, ARIZONA

ENTERED INTO COMPUTER

1/21/13 AT



July 17, 2012
When Recorder Return to:
BHP COPPER INC.,
PINTO VALLEY OPERATIONS
P.O. Box 100
Miami, Arizona 85539



Notice of Intent to Hold 2012/2013

To Whom It May Concern:

BHP Copper Inc., Pinto Valley Operations authorized to do business in the State of Arizona has complied with the Final Rule as published in the Federal Register which implements provisions of the Interior Department and the related agencies' Appropriations Act of 2003, that requires annual rental fees of \$140.00 for each mining claim and site located and held under the General Mining Law of 1872.

Therefore, **BHP Copper Inc., Pinto Valley Operations** intends to hold those certain unpatented lode claims and mill sites situated in **Gila County, Arizona** of which Bureau of Land Management assigned serial numbers to each, together with the name, docket and page of the official records in **Gila County, Arizona**, as shown in Exhibit "A" attached hereto and made a part thereof. A total of 388 claims for a cost of \$1,185.00.

This Notice is given with respect to the assessment year 2012/2013.


Sincerely,

Daniel L. Mead
Of Cornerstone Lands DLM/LLC
Agent for BHP Copper Inc. Pinto Valley Operations

State of Arizona)
County of Pinal) ss.

RECEIVED
BLM AZ STATE OFFICE
2012 DEC 28 P 12: 05
PHOENIX, ARIZONA

The foregoing instrument was acknowledged before me on the 17th day of July, 2012, by **Daniel L Mead agent for BHP Copper Inc., Pinto Valley Operations** on behalf of the Company.



Notary Public



NOTICE OF INENT TO HOLD

GILA County

MAINTENANCE FEE
 2012- 2013 ASSESSMENT YEAR
 Exhibit "A"

BHP Copper Inc.
 Pinto Valley Operations

BLM Serial Number	Name	Docket	Book	Page	
AMC 7735	Mary 1	426		246	1
AMC 7736	Mary 2	426		247	2
AMC 7737	Mary 3	426		248	3
AMC 7738	Mary 4	426		249	4
AMC 7739	Mary 5	426		250	5
AMC 7740	Mary 6	426		251	6
AMC 27738	Cowboy No. 1 amended		42	127	7
AMC 27739	Cowboy No. 2 amended		42	128	8
AMC 27740	Cowboy No. 3 amended		42	129	9
AMC 27741	Rita		47	150	10
AMC 27742	Copper Site amended		42	124	11
AMC 27743	Pine Tree amended		42	126	12
AMC 384552	BOB #1		2007-011669		13
AMC 384523	BOB #2		2007-011670		14
AMC 384524	BOB #3		2007-011671		15
AMC 384525	BOB #4		2007-011672		16
AMC 384526	BOB #5		2007-011673		17
AMC 394527	BOB #6		2007-011674		18
AMC 27747	Hammer		47	147	19
AMC 27748	Joan		47	148	20
AMC 27749	Southern Cross		47	151	21
AMC 27750	Midnight Test amended		42	125	22
AMC 27751	Copper Bottom No. 1	amended	42	195	23
AMC 27752	Copper Bottom No. 6	amended	42	194	24
AMC 27753	Copper Bottom No. 8		47	385	25
AMC 27754	Copper Bottom No. 9		47	386	26
AMC 27755	Copper Bottom No. 10		47	387	27
AMC 27757	Hill No. 2	280		10	28
AMC 27758	Hill No. 3	280		11	29
AMC 27759	Hill No. 4	280		12	30
AMC 27760	Hill No. 5	280		13	31

PHOTO X ARIZONA

RECEIVED
 BLM AZ STATE OFFICE
 2012 DEC 28 P 12:05

N/C



AMC 27761	Hill No. 6	280		14	32
AMC 27762	Hill No. 7	280		15	33
AMC 27763	Hill No. 8	280		16	34
AMC 27764	Hill No. 9	280		17	35
AMC 27765	Hill No. 10	280		18	36
AMC 27798	Skunk 1	343		203	37
AMC 27799	Skunk 2	343		204	38
AMC 27800	Skunk 3	343		205	39
AMC 27801	Rita No. 15	173		540	40
AMC 27802	Sunrise		48	35	41
AMC 27803	Limestone #1		49	150	42
AMC 27804	Limestone #2		49	150	43
AMC 27805	Limestone #3		49	151	44
AMC 27806	Limestone #4	154		638	45
AMC 27807	Limestone No. 5	154		639	46
AMC 27817	Ash 16	325		57	47
AMC 27882	Ash 95	325		122	48
AMC 27987	Baseline No. 1	284		856	49
AMC 27988	Baseline No. 2	284		857	50
AMC 27994	Tunnel	10		502	51
AMC 27995	Fly No. 1	157		230	52
AMC 27996	Fly No. 2	157		231	53
AMC 27997	Fly No. 3	157		232	54
AMC 27998	Fly No. 4	157		233	55
AMC 27999	Fly No. 5	157		234	56
AMC 28000	Fly No. 6	157		235	57
AMC 28001	Fly No. 7	157		236	58
AMC 28002	Fly No. 8	157		237	59
AMC 28003	Fly No. 9	157		238	60
AMC 28004	Fly No. 10	157		239	61
AMC 28005	Fly No. 11	157		240	62
AMC 28006	Fly No. 12	157		241	63
AMC 28007	Fly No. 13	157		242	64
AMC 28008	Blue Bird #4		47	415	65
AMC 28009	Conquistador No. 1	amended	49	305	66
AMC 28010	Arizona No. 23	amended	49	304	67
AMC 28011	Arizona No. 24	amended	49	305	68
AMC 28012	Black Eagle #2	107		223	69
AMC 28013	Gold Coin	154		449	70
AMC 28014	Black Owl		43	614	71
AMC 28015	White Owl		43	613	72
AMC 28023	Peak No. 3	333		331	73

PHOENIX ARIZONA

2012 DEC 28 P 12:05

RECEIVED
BLM AZ STATE OFFICE



AMC 28025	Peak No. 7	333	333	74	
AMC 28026	Peak No. 8	333	334	75	
AMC 28027	Peak No. 9	335	703	76	
AMC 28028	Peak No. 10	335	704	77	
AMC 28031	Peak No. 14	367	606	78	
AMC 28032	Peak No. 15	367	607	79	
AMC 28033	Peak No. 17	367	608	80	
AMC 28036	Peak No. 22	390	9	81	
AMC 28037	Peak No. 24	402	700	82	
AMC 28038	Peak 25	405	974	83	
AMC 28040	Peak 28	414	719	84	
AMC 28041	Key	312	587	85	
AMC 28042	Key No. 1	312	588	86	
AMC 28043	November Re-located		50	7	87
AMC 28044	October		50	8	88
AMC 28045	Cities No. 1	290	871	89	
AMC 28046	Cities No. 2	290	872	90	
AMC 28047	Cities No. 3	290	873	91	
AMC 28048	Cities No. 4	290	874	92	
AMC 28049	Cities No. 5	290	875	93	
AMC 28050	Cities No. 6	290	876	94	
AMC 28051	Cities No. 7	290	877	95	
AMC 28052	Cities No. 8	290	878	96	
AMC 28053	Cities No. 9	290	879	97	
AMC 28054	Cities No. 10	290	880	98	
AMC 28055	Cities No. 11	290	881	99	
AMC 28056	Cities No. 12	290	882	100	
AMC 28057	Cities No. 13	290	883	101	
AMC 28058	Evening Star		39	356	102
AMC 28059	Zee No. 2	284	855	103	
AMC 35792	Quartz Site (A)	466	191	104	
AMC 35793	Quartz Site No. 2 (A)	466	190	105	
AMC 35794	Quartz Site No. 3 (A)	466	189	106	
AMC 25800	Quartz Site No. 9 (A)	466	183	107	
AMC 25801	Quartz Site No. 10 (A)	466	182	108	
AMC 25806	Quartz Site No. 15 (A)	466	177	109	
AMC 35807	Quartz Site No. 16 (A)	466	176	110	
AMC 25808	Quartz Site No. 17 (A)	466	175	111	
AMC 25809	Quartz Site No. 18 (A)	466	174	112	
AMC 25810	Quartz Site No. 19 (A)	466	173	113	
AMC 25811	Quartz Site No. 20 (A)	466	172	114	
AMC 25812	Quartz Site No. 21 (A)	466	171	115	

RECEIVED
 BLM AZ STATE OFFICE
 2012 DEC 28 P 12:05
 PHOENIX ARIZONA



AMC 25813	Quartz Site No. 22 (A)	466	170	116
AMC 25814	Quartz Site No. 23 (A)	466	169	117
AMC 25815	Quartz Site No. 24 (A)	466	168	118
AMC 25816	Quartz Site No. 25 (A)	466	167	119
AMC 25820	Quartz Site #28 (A)	466	165	120
AMC 25821	Silver Bell (A)	466	192	121
AMC 25824	Janie No. 1 (A)	466	194	122
AMC 25825	Janie No. 2 (A)	466	195	123
AMC 25830	Copper Bottom #2 (A)	466	202	124
AMC 25831	Copper Bottom #5 (A)	466	215	125
AMC 25832	Copper Bottom #7 (A)	466	201	126
AMC 35833	Copper Bottom #11 (A)	466	216	127
AMC 35834	Copper Bottom #12 (A)	466	217	128
AMC 35835	Copper Bottom #13 (A)	466	218	129
AMC 40744	East Water	469	458	130
AMC 97644	Peak 34	493	567	131
AMC 129535	Peak 94	534	775	132
AMC 138512	K1	542	700	133
AMC 138513	K2	542	702	134
AMC 138514	K3	542	704	135
AMC 138515	K4	542	706	136
AMC 138516	K5	542	708	137
AMC 138517	K6	542	710	138
AMC 138518	K7	542	712	139
AMC 138519	K8	542	714	140
AMC 138520	K9	542	716	141
AMC 138521	K10	542	718	142
AMC 138522	K11	542	720	143
AMC 138523	K12	542	722	144
AMC 138524	K13	542	724	145
AMC 138525	K14	542	726	146
AMC 138526	K15	542	728	147
AMC 138527	K16	542	730	148
AMC 138528	K17	542	732	149
AMC 138529	K18	542	734	150
AMC 138530	K19	542	736	151
AMC 138531	K20	542	738	152
AMC 138532	K21	542	740	153
AMC 138533	K22	542	742	154
AMC 138534	K23	542	744	155
AMC 138535	K24	542	746	156
AMC 138536	K25	542	748	157

RECEIVED
 BLM AZ STATE OFFICE
 2012 DEC 28 P 12:05



AMC 138537	K26	542	750	158
AMC 138538	K27	542	752	159
AMC 138539	K28	542	754	160
AMC 138540	K29	542	756	161
AMC 138541	K30	542	758	162
AMC 138542	K31	542	760	163
AMC 138543	K32	542	762	164
AMC 138544	K33	542	764	165
AMC 138545	K34	542	766	166
AMC 138546	K35	542	768	167
AMC 142565	M1	549	363	168
AMC 215329	D1	606	157	169
AMC 215330	D2	606	159	170
AMC 215331	D3	606	161	171
AMC 215332	D4	606	163	172
AMC 215333	D5	606	165	173
AMC 215334	D6	606	167	174
AMC 215335	D7	606	169	175
AMC 215336	D8	606	171	176
AMC 215337	D9	606	173	177
AMC 215338	D10	606	175	178
AMC 215339	D11	606	177	179
AMC 215340	D12	606	179	180
AMC 215341	D13	606	181	181
AMC 215344	D16	606	187	182
AMC 215345	D17	606	189	183
AMC 319065	Hill No. 11	855	828	184
AMC 319066	Hill No. 12	855	830	185
AMC 319067	Hill No. 13	855	832	186
AMC 327204	P1	93	93-634671	187
AMC 327205	P2	93	93-634672	188
AMC 327206	P3	93	93-634673	189
AMC 327207	P4	93	93-634674	190
AMC 327208	P5	93	93-634675	191
AMC 327209	P6	93	93-634676	192
AMC 327210	P7	93	93-634677	193
AMC 327211	P8	93	93-634678	194
AMC 327212	P9	93	93-634679	195
AMC 327213	P10	93	93-634680	196
AMC 327214	P11	93	93-634681	197
AMC 327215	P12	93	93-634682	198
AMC 327216	P13	93	93-634683	199

RECEIVED
 BLM AZ STATE OFFICE
 2012 DEC 28 P 12: 05



AMC 327217	P14	93	93-634684	200
AMC 327218	P15	93	93-634685	201
AMC 327219	P16	93	93-634686	202
AMC 327220	P17	93	93-634687	203
AMC 327221	P18	93	93-634688	204
AMC 364145	E-1	2005	2005-000510	510 205
AMC 364146	E-2	2005	2005-000511	511 206
AMC 364147	E-3	2005	2005-000512	512 207
AMC 364148	E-4	2005	2005-000513	513 208
AMC 370110	RJ #1	2006	2006-003905	3905 209
AMC 370111	RJ #2	2006	2006-003906	3906 210
AMC 370112	RJ #3	2006	2006-003907	3907 211
AMC 370113	RJ #4	2006	2006-003908	3908 212
AMC 370114	RJ #5	2006	2006-003909	3909 213
AMC 370115	RJ #6	2006	2005-003910	3910 214
AMC 370116	RJ #7	2006	2006-003911	3911 215
AMC 370117	RJ #8	2006	2006-003912	3912 216
AMC 370118	RJ #9	2006	2006-003913	3913 217
AMC 370119	RJ #10	2006	2006-003914	3914 218
AMC 370120	RJ #11	2006	2006-003915	3915 219
AMC 370121	RJ #12	2006	2006-003916	3916 220
AMC 370122	RJ #13	2006	2006-003917	3917 221
AMC 370123	RJ #14	2006	2006-003918	3918 222
AMC 370124	RJ #15	2006	2006-003919	3919 223
AMC 370125	RJ #16	2006	2006-003920	3920 224
AMC 370126	RJ #17	2006	2006-003921	3921 225
AMC 370127	RJ #18	2006	2006-003922	3922 226
AMC 370128	RJ #19	2006	2006-003923	3923 227
AMC 370129	RJ #20	2006	2006-003924	3924 228
AMC 370130	RJ #21	2006	2006-003925	3925 229
AMC 370131	RJ #22	2006	2006-003926	3926 230
AMC 370132	RJ #23	2006	2006-003927	3927 231
AMC 370133	RJ #24	2006	2006-003928	3928 232
AMC 370134	RJ #25	2006	2006-003929	3929 233
AMC 370135	RJ #26	2006	2006-003930	3930 234
AMC 370136	RJ #27	2006	2006-003931	3931 235
AMC 370137	RJ #28	2006	2006-003932	3932 236
AMC 370138	RJ #29	2006	2006-003933	3933 237
AMC 370139	RJ #30	2006	2006-003934	3934 238
AMC 370140	RJ #31	2006	2006-003935	3935 239
AMC 370141	RJ #32	2006	2006-003936	3936 240
AMC 370142	RJ #33	2006	2006-003937	3937 241

RECEIVED
 BLM AZ STATE OFFICE
 2012 DEC 28 P 12:06



AMC 370143	RJ #34	2006	2006-003938	3938	242
AMC 370144	RJ #35	2006	2006-003939	3939	243
AMC 370145	RJ #36	2006	2006-003940	3940	244
AMC 370146	RJ #37	2006	2006-003941	3941	245
AMC 370147	RJ #38	2006	2006-003942	3942	246
AMC 370148	RJ #39	2006	2006-003943	3943	247
AMC 370149	RJ #40	2006	2006-003944	3944	248
AMC 370150	RJ #41	2006	2006-003945	3945	249
AMC 370151	RJ #42	2006	2006-003946	3946	250
AMC 370152	RJ #43	2006	2006-003947	3947	251
AMC 370153	RJ #44	2006	2006-003948	3948	252
AMC 370154	RJ #45	2006	2006-003949	3949	253
AMC 370155	RJ #46	2006	2006-003950	3950	254
AMC 370156	RJ #47	2006	2006-003951	3951	255
AMC 370157	RJ #48	2006	2006-003952	3952	256
AMC 370158	RJ #49	2006	2006-003953	3953	257
AMC 370159	RJ #50	2006	2006-003954	3954	258
AMC 370160	RJ #51	2006	2006-003955	3955	259
AMC 370161	RJ #52	2006	2006-003956	3956	260
AMC 370162	RJ #53	2006	2006-003957	3957	261
AMC 370163	RJ #54	2006	2006-003958	3958	262
AMC 370164	RJ #55	2006	2006-003959	3959	263
AMC 370165	RJ #56	2006	2006-003960	3960	264
AMC 370166	RJ #57	2006	2006-003961	3961	265
AMC 370167	RJ #58	2006	2006-003962	3962	266
AMC 370168	RJ #59	2006	2006-003963	3963	267
AMC 370169	RJ #60	2006	2006-003964	3964	268
AMC 370170	RJ #61	2006	2006-003965	3965	269
AMC 370171	RJ #62	2006	2006-003966	3966	270
AMC 370172	RJ #63	2006	2006-003967	3967	271
AMC 370173	RJ #64	2006	2006-003968	3968	272
AMC 384697	RJ #65	2007	2007-012073	12073	273
AMC 384698	RJ #66	2007	2007-012074	12074	274
AMC 384699	RJ #67	2007	2007-012075	12075	275
AMC 384700	RJ #68	2007	2007-012076	12076	276
AMC 384701	RJ #69	2007	2007-012077	12077	277
AMC 384702	RJ #70	2007	2007-012078	12078	278
AMC 384703	RJ #71	2007	2007-012079	12079	279
AMC 384704	RJ #72	2007	2007-012080	12080	280
AMC 393547	TOE 20		2008-009417	9417	281
AMC 412992	Skunk spring 1		2012-000045	45	282
AMC 412993	Skunk spring #2		2012-000046	46	283

2012 DEC 29 PM 1:59
 RECEIVED
 BLM AZ STATE OFFICE

August 6, 2012



**OFFICIAL RECORDS OF
PINAL COUNTY RECORDER**

DATE/TIME: 09/19/2012 803
FEE: \$9.00
PAGES: 2
FEE NUMBER: 2012-080958



When Recorded Return to:

Gerry Brunskill
BHP COPPER INC.
SAN MANUEL OPERATIONS
28545 S. Veterans Memorial Blvd.
P.O. Box M
San Manuel, Arizona 85631

Notice of Intent to Hold

To Whom It May Concern:

BHP Copper Inc., San Manuel Operations authorized to do business in the State of Arizona has complied with the Final Rule as published in the Federal Register which implements provisions of the Interior Department and the related agencies' Appropriations Act of 1993, that requires annual rental fees of \$140.00 for each mining claim and site located and held under the General Mining Law of 1872.


Therefore, **BHP Copper Inc., San Manuel Operations** intends to hold those certain unpatented lode claims and mill sites situated in Pinal County, Arizona of which Bureau of Land Management assigned serial numbers to each, together with the name, docket and page of the official records in Pinal County, Arizona, as shown in Exhibit "A" attached hereto and made a part thereof.

This Notice is given with respect to the assessment year 2012/2013.

Sincerely,

**Gerry Brunskill
Manager, Arizona Closed Sites
Agent for BHP Copper Inc. San Manuel Operations**

State of Arizona)
County of: PINAL) ss.



RECEIVED
BLM AZ STATE OFFICE
2012 DEC 28 P 12:04
PHOENIX, ARIZONA

The foregoing instrument was acknowledged before me on the 6th day of August, 2012, by **Gerry Brunskill for BHP Copper Inc., San Manuel Operations** on behalf of the Company.

Notary Public

BHP Copper Inc. UNPATENTED MINING CLAIMS

EXHIBIT A

Notice of Intent to Hold

Filings for 2012/2013

	NAME OF CLAIM	BLM AMC NUMBER	SECTION	TOWNSHIP	RANGE	BOOK OF RECORDS	PAGE
1	JV #1	367144	SECTION 24	10S	17E	2005	130022
2	JV #2	367145	SECTION 24	10S	17E	2005	130023
3	JV #3	367146	SECTION 24	10S	17E	2005	130024
4	JV #4	367147	SECTION 24	10S	17E	2005	130025
5	JV #5	367148	SECTION 24	10S	17E	2005	130026
6	JV #6	367149	SECTION 24	10S	17E	2005	130027
7	JV #7	367150	SECTION 24	10S	17E	2005	130028
8	JV #8	367151	SECTION 24	10S	17E	2005	130029
9	JV #9	367152	SECTION 24	10S	17E	2005	130030
10	JV #10	367153	SECTION 24	10S	17E	2005	130031
11	JV #11	367154	SECTION 24	10S	17E	2005	130032
12	JV #12	367155	SECTION 24	10S	17E	2005	130033
13	JV #13	367156	SECTION 24	10S	17E	2005	130034
14	JV #14	367157	SECTION 24	10S	17E	2005	130035
15	JV #15	367158	SECTION 24	10S	17E	2005	130036
16	JV #16	367159	SECTION 24	10S	17E	2005	130037
17	JV #17	367160	SECTION 24	10S	17E	2005	130038
18	JV #18	367161	SECTION 24	10S	17E	2005	130039
19	JV #19	367162	SECTION 24	10S	17E	2005	130040
20	JV #20	367163	SECTION 24	10S	17E	2005	130041
21	JV #21	367164	SECTION 24	10S	17E	2005	130042
22	JV #22	367165	SECTION 19 & 24	10S	17/ 18E	2005	130043
23	JV #23	367166	SECTION 19 & 24	10S	17,18E	2005	130044
24	JV #24	367167	SECTION 19 & 24	10S	17,18E	2005	130045
25	JV #25	367168	SECTION 19 & 24	10S	17/ 18E	2005	130046
26	JV #26	367169	SECTION 19 & 24	10S	17/ 18E	2005	130047
27	JV #27	367170	SECTION 19 & 24	10S	17/ 18E	2005	130048
28	Limestone No. 6 (Amended)	AMC 62239	NE1/4 24	10S	17E	Docket 641	428
29	Limestone No. 7 (Amended)	AMC 62240	SE1/4 13	10S	17E	Docket 641	429
30	Limestone No. 10 (Amended)	AMC 62243	NW1/4 24	10S	17E	Docket 641	432
31	Limestone No. 11 (Amended)	AMC 62244	NW1/4 24	10S	17E	Docket 641	433
32	Limestone No. 12 (Amended)	AMC 62245	NW1/4 24	10S	17E	Docket 641	434

RECEIVED
 BLM AZ STATE OFFICE
 2012 DEC 28 P 12: 04
 PHOENIX, ARIZONA



OFFICIAL RECORDS OF
PINAL COUNTY RECORDER

December 28, 2012

DATE/TIME: 12/28/2012 1029
FEE: \$9.00
PAGES: 4
FEE NUMBER: 2012-111280



When Recorded Return to:

Daniel L Mead
11280 North Shadow Vista Place
Tucson, Arizona 85742

Recorded and filed for:

BHP Copper Inc. San Manuel Operations
28545 S. Veterans Memorial Blvd.
P.O. Box M
San Manuel, Arizona 85631

Unpatented Mining Claims Schedule 1

Dear Sir or Madame,

Enclosed please find a document entitled "**Notice of Intent to Hold,**" which was recorded in Pinal County, Arizona on August 19, 2012. The Notice of Intent reflects BHP Copper Inc. San Manuel Operations intent to hold all of the mining claims listed on **Schedule 1** attached to this letter, during the 2012 calendar year and through the assessment year ending on September 1, 2013.

Pursuant to 43 C.F.R. § 3830.21, we have also enclosed a check in the amount of \$50.00, for the processing fee associated with the 5 number of claims listed on **Schedule 1**.

Although the **Notice of Intent to Hold** also reflects the intent of BHP Copper Inc. San Manuel Operations to hold a number of other claims, this filing need only be processed against the claims listed on **Schedule 1**.

This filing is made pursuant to the requirements of 43 U.S.C. § 1744 to the extent such requirements are applicable to the claims listed on Schedule 1.

Sincerely Yours

Daniel L Mead
Of Cornerstone Lands DLM/LLC
Agent for BHP Copper Inc. San Manuel Operations

RECEIVED
BLM AZ STATE OFFICE
2012 DEC 28 P 12:04
PHOENIX, ARIZONA

FILED INTO COLLECTION

1/21/13 AT

SCHEDULE 1

**NOTICE OF INTENT TO HOLD
THE FOREGOING UNPATENTED MINING CLAIMS**

**BHP Copper Inc.
San Manuel Operations**

NAME OF CLAIM	BLM AMC NUMBER	SECTION	TOWNSHIP	RANGE	BOOK OF RECORDS	PAGE
1 Limestone No. 6 (Amended)	AMC 62239	NE1/4 24	10S	17E	Docket 641	428
2 Limestone No. 7 (Amended)	AMC 62240	SE1/4 13	10S	17E	Docket 641	429
3 Limestone No. 10 (Amended)	AMC 62243	NW1/4 24	10S	17E	Docket 641	432
4 Limestone No. 11 (Amended)	AMC 62244	NW1/4 24	10S	17E	Docket 641	433
5 Limestone No. 12 (Amended)	AMC 62245	NW1/4 24	10S	17E	Docket 641	434

RECEIVED
BLM AZ STATE OFFICE
2012 DEC 28 P 12:04
PHOENIX, ARIZONA

SCHEDULE 1

**NOTICE OF INTENT TO HOLD
THE FOREGOING UNPATENTED MINING CLAIMS**

**BHP Copper Inc.
Pinto Valley Operations**

BLM Serial

	Number	Name	Docket	Book	Page
1	AMC 7735	Mary 1	426		246
2	AMC 7736	Mary 2	426		247
3	AMC 7737	Mary 3	426		248
4	AMC 7738	Mary 4	426		249
5	AMC 7739	Mary 5	426		250
6	AMC 7740	Mary 6	426		251
7	AMC 27738	Cowboy No. 1 amended		42	127
8	AMC 27739	Cowboy No. 2 amended		42	128
9	AMC 27740	Cowboy No. 3 amended		42	129
10	AMC 27741	Rita		47	150
11	AMC 27742	Copper Site amended		42	124
12	AMC 27743	Pine Tree amended		42	126
13	AMC 27747	Hammer		47	147
14	AMC 27748	Joan		47	148
15	AMC 27749	Southern Cross		47	151
16	AMC 27750	Midnight Test amended		42	125
17	AMC 27751	Copper Bottom No. 1	amended	42	195
18	AMC 27752	Copper Bottom No. 6	amended	42	194
19	AMC 27753	Copper Bottom No. 8		47	385
20	AMC 27754	Copper Bottom No. 9		47	386
21	AMC 27755	Copper Bottom No. 10		47	387
22	AMC 27757	Hill No. 2	280		10
23	AMC 27758	Hill No. 3	280		11
24	AMC 27759	Hill No. 4	280		12
25	AMC 27760	Hill No. 5	280		13
26	AMC 27761	Hill No. 6	280		14
27	AMC 27762	Hill No. 7	280		15
28	AMC 27763	Hill No. 8	280		16
29	AMC 27764	Hill No. 9	280		17
30	AMC 27765	Hill No. 10	280		18
31	AMC 27798	Skunk 1	343		203

RECEIVED
BLM AZ STATE OFFICE
2012 DEC 28 P 12:05

32	AMC 27799	Skunk 2	343		204
33	AMC 27800	Skunk 3	343		205
34	AMC 27801	Rita No. 15	173		540
35	AMC 27802	Sunrise		48	35
36	AMC 27803	Limestone #1		49	150
37	AMC 27804	Limestone #2		49	150
38	AMC 27805	Limestone #3		49	151
39	AMC 27806	Limestone #4	154		638
40	AMC 27807	Limestone No. 5	154		639
41	AMC 27817	Ash 16	325		57
42	AMC 27882	Ash 95	325		122
43	AMC 27987	Baseline No. 1	284		856
44	AMC 27988	Baseline No. 2	284		857
45	AMC 27994	Tunnel	10		502
46	AMC 27995	Fly No. 1	157		230
47	AMC 27996	Fly No. 2	157		231
48	AMC 27997	Fly No. 3	157		232
49	AMC 27998	Fly No. 4	157		233
50	AMC 27999	Fly No. 5	157		234
51	AMC 28000	Fly No. 6	157		235
52	AMC 28001	Fly No. 7	157		236
53	AMC 28002	Fly No. 8	157		237
54	AMC 28003	Fly No. 9	157		238
55	AMC 28004	Fly No. 10	157		239
56	AMC 28005	Fly No. 11	157		240
57	AMC 28006	Fly No. 12	157		241
58	AMC 28007	Fly No. 13	157		242
59	AMC 28008	Blue Bird #4		47	415
60	AMC 28009	Conquistador No. 1	amended	49	305
61	AMC 28010	Arizona No. 23	amended	49	304
62	AMC 28011	Arizona No. 24	amended	49	305
63	AMC 28012	Black Eagle #2	107		223
64	AMC 28013	Gold Coin	154		449
65	AMC 28014	Black Owl		43	614
66	AMC 28015	White Owl		43	613
67	AMC 28023	Peak No. 3	333		331
68	AMC 28025	Peak No. 7	333		333
69	AMC 28026	Peak No. 8	333		334
70	AMC 28027	Peak No. 9	335		703
71	AMC 28028	Peak No. 10	335		704
72	AMC 28031	Peak No. 14	367		606
73	AMC 28032	Peak No. 15	367		607

2012 DEC 28 P 12:05

RECEIVED
BLM AZ STATE OFFICE

74	AMC 28033	Peak No. 17	367		608
75	AMC 28036	Peak No. 22	390		9
76	AMC 28037	Peak No. 24	402		700
77	AMC 28038	Peak 25	405		974
78	AMC 28040	Peak 28	414		719
79	AMC 28041	Key	312		587
80	AMC 28042	Key No. 1	312		588
81	AMC 28043	November Re-located		50	7
82	AMC 28044	October		50	8
83	AMC 28045	Cities No. 1	290		871
84	AMC 28046	Cities No. 2	290		872
85	AMC 28047	Cities No. 3	290		873
86	AMC 28048	Cities No. 4	290		874
87	AMC 28049	Cities No. 5	290		875
88	AMC 28050	Cities No. 6	290		876
89	AMC 28051	Cities No. 7	290		877
90	AMC 28052	Cities No. 8	290		878
91	AMC 28053	Cities No. 9	290		879
92	AMC 28054	Cities No. 10	290		880
93	AMC 28055	Cities No. 11	290		881
94	AMC 28056	Cities No. 12	290		882
95	AMC 28057	Cities No. 13	290		883
96	AMC 28058	Evening Star		39	356
97	AMC 28059	Zee No. 2	284		855
98	AMC 35792	Quartz Site (A)	466		191
99	AMC 35793	Quartz Site No. 2 (A)	466		190
100	AMC 35794	Quartz Site No. 3 (A)	466		189
101	AMC 35800	Quartz Site No. 9 (A)	466		183
102	AMC 35801	Quartz Site No. 10 (A)	466		182
103	AMC 35806	Quartz Site No. 15 (A)	466		177
104	AMC 35807	Quartz Site No. 16 (A)	466		176
105	AMC 35808	Quartz Site No. 17 (A)	466		175
106	AMC 35809	Quartz Site No. 18 (A)	466		174
107	AMC 35810	Quartz Site No. 19 (A)	466		173
108	AMC 35811	Quartz Site No. 20 (A)	466		172
109	AMC 35812	Quartz Site No. 21 (A)	466		171
110	AMC 35813	Quartz Site No. 22 (A)	466		170
111	AMC 35814	Quartz Site No. 23 (A)	466		169
112	AMC 35815	Quartz Site No. 24 (A)	466		168
113	AMC 35816	Quartz Site No. 25 (A)	466		167
114	AMC 35820	Quartz Site #28 (A)	466		165
115	AMC 35821	Silver Bell (A)	466		192

RECEIVED
 BLM AZ STATE OFFICE
 2012 DEC 28 P 12:05

116	AMC 35824	Janie No. 1 (A)	466	194
117	AMC 35825	Janie No. 2 (A)	466	195
118	AMC 35830	Copper Bottom #2 (A)	466	202
119	AMC 35831	Copper Bottom #5 (A)	466	215
120	AMC 35832	Copper Bottom #7 (A)	466	201
121	AMC 35833	Copper Bottom #11 (A)	466	216
122	AMC 35834	Copper Bottom #12 (A)	466	217
123	AMC 35835	Copper Bottom #13 (A)	466	218
124	AMC 40744	East Water	469	458
125	AMC 97644	Peak 34	493	567
126	AMC 129535	Peak 94	534	775
127	AMC 138512	K1	542	700
128	AMC 138513	K2	542	702
129	AMC 138514	K3	542	704
130	AMC 138515	K4	542	706
131	AMC 138516	K5	542	708
132	AMC 138517	K6	542	710
133	AMC 138518	K7	542	712
134	AMC 138519	K8	542	714
135	AMC 138520	K9	542	716
136	AMC 138521	K10	542	718
137	AMC 138522	K11	542	720
138	AMC 138523	K12	542	722
139	AMC 138524	K13	542	724
140	AMC 138525	K14	542	726
141	AMC 138526	K15	542	728
142	AMC 138527	K16	542	730
143	AMC 138528	K17	542	732
144	AMC 138529	K18	542	734
145	AMC 138530	K19	542	736
146	AMC 138531	K20	542	738
147	AMC 138532	K21	542	740
148	AMC 138533	K22	542	742
149	AMC 138534	K23	542	744
150	AMC 138535	K24	542	746
151	AMC 138536	K25	542	748
152	AMC 138537	K26	542	750
153	AMC 138538	K27	542	752
154	AMC 138539	K28	542	754
155	AMC 138540	K29	542	756
156	AMC 138541	K30	542	758
157	AMC 138542	K31	542	760

RECEIVED
 BLM AZ STATE OFFICE
 2012 DEC 28 P 12: 05

158	AMC 138543	K32	542	762
159	AMC 138544	K33	542	764
160	AMC 138545	K34	542	766
161	AMC 138546	K35	542	768
162	AMC 142565	M1	549	363
163	AMC 215329	D1	606	157
164	AMC 215330	D2	606	159
165	AMC 215331	D3	606	161
166	AMC 215332	D4	606	163
167	AMC 215333	D5	606	165
168	AMC 215334	D6	606	167
169	AMC 215335	D7	606	169
170	AMC 215336	D8	606	171
171	AMC 215337	D9	606	173
172	AMC 215338	D10	606	175
173	AMC 215339	D11	606	177
174	AMC 215340	D12	606	179
175	AMC 215341	D13	606	181
176	AMC 215344	D16	606	187
177	AMC 215345	D17	606	189
178	AMC 319065	Hill No. 11	855	188
179	AMC 319066	Hill No. 12	855	190
180	AMC 319067	Hill No. 13	855	192
181	AMC 327204	P1	93-634671	
182	AMC 327205	P2	93-634672	
183	AMC 327206	P3	93-634673	
184	AMC 327207	P4	93-634674	
185	AMC 327208	P5	93-634675	
186	AMC 327209	P6	93-634676	
187	AMC 327210	P7	93-634677	
188	AMC 327211	P8	93-634678	
189	AMC 327212	P9	93-634679	
190	AMC 327213	P10	93-634680	
191	AMC 327214	P11	93-634681	
192	AMC 327215	P12	93-634682	
193	AMC 327216	P13	93-634683	
194	AMC 327217	P14	93-634684	
195	AMC 327218	P15	93-634685	
196	AMC 327219	P16	93-634686	
197	AMC 327220	P17	93-634687	
198	AMC 327221	P18	93-634688	

RECEIVED
 BLM AZ STATE OFFICE
 2012 DEC 28 P 12:05

198

United States Department of the Interior

Bureau of Land Management
 LANDS/RECREATION & PLANNING
 ONE N CENTRAL AVE
 PHOENIX, AZ 85004 -2203
 Phone: 602-417-9200

Receipt

No:

2714335

Transaction #: 2796707		ENTERED INTO COMPUTER
Date of Transaction: 12/28/2012		
CUSTOMER:		
CORNERSTONE LANDS DLM LLC 11280 N SHADOW VISTA PL ORO VALLEY, AZ 85742-9678 US		

LINE #	QTY	DESCRIPTION	REMARKS	UNIT PRICE	TOTAL
1	1.00	LOCATABLE MINERALS / MINING CLAIMS-NOT NEW-UNADJUD, ONE AUTH NO. ONLY / MINING CLAIM MONEY RECEIVED CASES: AMC62239/\$2030.00	NOI 2012/203	- n/a -	2030.00
TOTAL:					\$2,030.00

PAYMENT INFORMATION					
1	AMOUNT:	2030.00	POSTMARKED:	N/A	
	TYPE:	CHECK	RECEIVED:	12/28/2012	
	CHECK NO:	3801			
	NAME:	CORNERSTONE LANDS DLM LLC 11280 N SHADOW VISTA PL ORO VALLEY AZ 85742-9678 US			

REMARKS

This receipt was generated by the automated BLM Collections and Billing System and is a paper representation of a portion of the official electronic record contained therein.

Lead Amc #'s (B) FEB 07 2013

*Amc 62016
 7735
 27738
 35792
 40735
 97634
 129535
 138512
 142565*

*Amc 215329
 319065
 327204*

AMC 62016
AMC 367144



bhpbilliton
resourcing the future

Base Metals

BHP Copper Inc
200 S. Veterans Memorial Blvd
San Manuel, AZ 85631
PO Box M
Tel 520 385-3241 Fax 520 385-3810

20 July 2012

**United States Department of the Interior
Bureau of Land Management-Arizona State Office
One North Central
Suite 800
Phoenix, Arizona 85004**

RECEIVED
BLM AZ STATE OFFICE
2012 JUL 20 A 9:23
PHOENIX, AZ

Attn: Records Department

To whom it may concern:

RE: Notice of Intent to Hold and Payment of 2012-2013 Annual Claim Maintenance Fees for BHP Copper Inc. San Manuel Operations, San Manuel, Arizona.

The Final Rule as published in the Federal Register implements provisions of the Interior Department and related agencies, Appropriations Act of 1993 (the "Act") that requires an annual rental fee of \$140.00 (from \$125.00 in 2008 and prior) for each unpatented mining claim and site located and held under the General Mining Law of 1872.

This will serve as notice that BHP Copper Inc. San Manuel Operations, whose address for purposes of this filing is: P.O. Box M, San Manuel, Arizona 85631. BHP Copper Inc. San Manuel Operations intends to hold the mining claims and/or mill sites described in **Exhibit A** attached hereto for the assessment years 2012/2013, by payment of the annual claim maintenance fees (43 CFR 3834.11(a)(2)) of \$140.00 per claim or site (total of 32). Payment of **\$4,480.00** is made herewith for such assessment year for each of the claims and sites the name and BLM serial number of which, and the book and page or index number of recording of the location notice is official records of Pinal County, Arizona of which are set forth in **Exhibit A** attached hereto and by this reference incorporated herein.

Yours sincerely,

Gerry Brunskill
Manager, Arizona Closed Sites

NO. OF CLAIMS 32
AMOUNT 4480.00
RECEIPT NO. 2612347
INIT. GH

**** BLM-ASO****

Incorporated in Delaware

A member of the BHP Billiton Group, which is headquartered in Australia
Registered Office: 180 Lonsdale Street, Melbourne, Victoria 3000, Australia
ABN 49 004 028 077

8/15/2012 TS
ENTERED INTO COMPUTER

BHP Copper Inc. UNPATENTED MINING CLAIMS

EXHIBIT A

Notice of Intent to Hold

Filings for 2012/2013

	NAME OF CLAIM	BLM AMC NUMBER	SECTION	TOWNSHIP	RANGE	BOOK OF RECORDS	PAGE
1	JV #1	367144	SECTION 24	10S	17E	2005	130022
2	JV #2	367145	SECTION 24	10S	17E	2005	130023
3	JV #3	367146	SECTION 24	10S	17E	2005	130024
4	JV #4	367147	SECTION 24	10S	17E	2005	130025
5	JV #5	367148	SECTION 24	10S	17E	2005	130026
6	JV #6	367149	SECTION 24	10S	17E	2005	130027
7	JV #7	367150	SECTION 24	10S	17E	2005	130028
8	JV #8	367151	SECTION 24	10S	17E	2005	130029
9	JV #9	367152	SECTION 24	10S	17E	2005	130030
10	JV #10	367153	SECTION 24	10S	17E	2005	130031
11	JV #11	367154	SECTION 24	10S	17E	2005	130032
12	JV #12	367155	SECTION 24	10S	17E	2005	130033
13	JV #13	367156	SECTION 24	10S	17E	2005	130034
14	JV #14	367157	SECTION 24	10S	17E	2005	130035
15	JV #15	367158	SECTION 24	10S	17E	2005	130036
16	JV #16	367159	SECTION 24	10S	17E	2005	130037
17	JV #17	367160	SECTION 24	10S	17E	2005	130038
18	JV #18	367161	SECTION 24	10S	17E	2005	130039
19	JV #19	367162	SECTION 24	10S	17E	2005	130040
20	JV #20	367163	SECTION 24	10S	17E	2005	130041
21	JV #21	367164	SECTION 24	10S	17E	2005	130042
22	JV #22	367165	SECTION 19 & 24	10S	17/ 18E	2005	130043
23	JV #23	367166	SECTION 19 & 24	10S	17,/18E	2005	130044
24	JV #24	367167	SECTION 19 & 24	10S	17,/18E	2005	130045
25	JV #25	367168	SECTION 19 & 24	10S	17/ 18E	2005	130046
26	JV #26	367169	SECTION 19 & 24	10S	17/ 18E	2005	130047
27	JV #27	367170	SECTION 19 & 24	10S	17/ 18E	2005	130048
28	Limestone No. 6 (Amended)	AMC 62239	NE1/4 24	10S	17E	Docket 641	428
29	Limestone No. 7 (Amended)	AMC 62240	SE1/4 13	10S	17E	Docket 641	429
30	Limestone No. 10 (Amended)	AMC 62243	NW1/4 24	10S	17E	Docket 641	432
31	Limestone No. 11 (Amended)	AMC 62244	NW1/4 24	10S	17E	Docket 641	433
32	Limestone No. 12 (Amended)	AMC 62245	NW1/4 24	10S	17E	Docket 641	434

RECEIVED
BLM, AZ STATE OFFICE
2012 JUL 20 A 9: 23
PHOENIX, AZ

United States Department of the Interior
Bureau of Land Management
 LANDS/RECREATION & PLANNING
 ONE N CENTRAL AVE
 PHOENIX, AZ 85004 -2203
 Phone: 602-417-9200

Receipt

No: 2612347

Transaction #: 2692549	
Date of Transaction: 07/20/2012	
CUSTOMER:	
BHP COPPER INC PO BOX M SAN MANUEL, AZ 85631-0460 US	

LINE #	QTY	DESCRIPTION	REMARKS	UNIT PRICE	TOTAL
1	1.00	LOCATABLE MINERALS / MINING CLAIMS-NOT NEW-UNADJUD, ONE AUTH NO. ONLY / MINING CLAIM MONEY RECEIVED CASES: AMC367144/\$4480.00	MAINT FEE PYMNT (32) 2013 / NOI	- n/a -	4480.00
TOTAL:					\$4,480.00

PAYMENT INFORMATION			
1	AMOUNT:	4480.00	POSTMARKED: N/A
	TYPE:	CHECK	RECEIVED: 07/20/2012
	CHECK NO:	116222	
	NAME:	BHP COPPER INC 1360 POST OAK BLVD, SUITE 150 HOUSTON TX 77056 US	

REMARKS

This receipt was generated by the automated BLM Collections and Billing System and is a paper representation of a portion of the official electronic record contained therein.



bhpbilliton

resourcing the future

Base Metals

BHP Copper Inc
200 S. Veterans Memorial Blvd
San Manuel, AZ 85631
PO Box M
Tel 520 385-3241 Fax 520 385-3810

15 August 2011

United States Department of the Interior
Bureau of Land Management-Arizona State Office
One North Central
Suite 800
Phoenix, Arizona 85004

Amc 367144
Amc 62016

Attn: Records Department

To whom it may concern:

RE: Notice of Intent to Hold and Payment of 2011-2012 Annual Claim Maintenance Fees for BHP Copper Inc. San Manuel Operations, San Manuel, Arizona.

The Final Rule as published in the Federal Register implements provisions of the Interior Department and related agencies, Appropriations Act of 1993 (the "Act") that requires an annual rental fee of \$140.00 (from \$125.00 in 2008 and prior) for each unpatented mining claim and site located and held under the General Mining Law of 1872.

This will serve as notice that BHP Copper Inc. San Manuel Operations, whose address for purposes of this filing is: P.O. Box M, San Manuel, Arizona 85631. BHP Copper Inc. San Manuel Operations intends to hold the mining claims and/or mill sites described in **Exhibit A** attached hereto for the assessment years 2011/2012, by payment of the annual claim maintenance fees (43 CFR 3834.11(a)(2)) of \$140.00 per claim or site (total of 32). Payment of **\$4,480.00** is made herewith for such assessment year for each of the claims and sites the name and BLM serial number of which, and the book and page or index number of recording of the location notice is official records of Pinal County, Arizona of which are set forth in **Exhibit A** attached hereto and by this reference incorporated herein.

Yours sincerely,

Gerry Brunskill
Land and Business Development Manager

NO. OF CLAIMS
AMOUNT
RECEIPT NO.
INIT.

32
4480.00
240701
SPJ
** BLM-ASO**

PHOENIX, ARIZONA

2011 AUG 17 A 7:50

RECEIVED
BLM AZ STATE OFFICE

Incorporated in Delaware

AUG 26 2011 Cm

BHP Copper Inc. UNPATENTED MINING CLAIMS

EXHIBIT A

Notice of Intent to Hold

Filings for 2011/2012

	NAME OF CLAIM	BLM AMC NUMBER	SECTION	TOWNSHIP	RANGE	BOOK OF RECORDS	PAGE
1	JV #1	367144	SECTION 24	10S	17E	2005	130022
2	JV #2	367145	SECTION 24	10S	17E	2005	130023
3	JV #3	367146	SECTION 24	10S	17E	2005	130024
4	JV #4	367147	SECTION 24	10S	17E	2005	130025
5	JV #5	367148	SECTION 24	10S	17E	2005	130026
6	JV #6	367149	SECTION 24	10S	17E	2005	130027
7	JV #7	367150	SECTION 24	10S	17E	2005	130028
8	JV #8	367151	SECTION 24	10S	17E	2005	130029
9	JV #9	367152	SECTION 24	10S	17E	2005	130030
10	JV #10	367153	SECTION 24	10S	17E	2005	130031
11	JV #11	367154	SECTION 24	10S	17E	2005	130032
12	JV #12	367155	SECTION 24	10S	17E	2005	130033
13	JV #13	367156	SECTION 24	10S	17E	2005	130034
14	JV #14	367157	SECTION 24	10S	17E	2005	130035
15	JV #15	367158	SECTION 24	10S	17E	2005	130036
16	JV #16	367159	SECTION 24	10S	17E	2005	130037
17	JV #17	367160	SECTION 24	10S	17E	2005	130038
18	JV #18	367161	SECTION 24	10S	17E	2005	130039
19	JV #19	367162	SECTION 24	10S	17E	2005	130040
20	JV #20	367163	SECTION 24	10S	17E	2005	130041
21	JV #21	367164	SECTION 24	10S	17E	2005	130042
22	JV #22	367165	SECTION 19 & 24	10S	17/ 18E	2005	130043
23	JV #23	367166	SECTION 19 & 24	10S	17,18E	2005	130044
24	JV #24	367167	SECTION 19 & 24	10S	17,18E	2005	130045
25	JV #25	367168	SECTION 19 & 24	10S	17/ 18E	2005	130046
26	JV #26	367169	SECTION 19 & 24	10S	17/ 18E	2005	130047
✓ 27	JV #27	367170	SECTION 19 & 24	10S	17/ 18E	2005	130048
28	Limestone No. 6 (Amended)	AMC 62239	NE1/4 24	10S	17E	Docket 641	428
✓ 29	Limestone No. 7 (Amended)	AMC 62240	SE1/4 13	10S	17E	Docket 641	429
30	Limestone No. 10 (Amended)	AMC 62243	NW1/4 24	10S	17E	Docket 641	432
31	Limestone No. 11 (Amended)	AMC 62244	NW1/4 24	10S	17E	Docket 641	433
✓ 32	Limestone No. 12 (Amended)	AMC 62245	NW1/4 24	10S	17E	Docket 641	434

RECEIVED
 BLM AZ STATE OFFICE
 2011 AUG 17 A 1:51
 PHOENIX, ARIZONA

BHP Copper
PO Box M
San Manuel, AZ. 85631

RECEIVED
P/M AZ STATE OFFICE

2nd AUG 16 P 1:51

PHOENIX, ARIZONA

US Dept of the Interior
BLM Az State Office
One North Central
Suite 800
Phoenix, AZ 85004

8500434427



CERTIFIED MAIL™



7005 0390 0001 2596 7060

\$5.590
US POSTAGE
FIRST-CLASS
062S0006147885
85631
tampa.com
C29477.05

RETURN RECEIPT
REQUESTED

United States Department of the Interior
 Bureau of Land Management
 LANDS/RECREATION & PLANNING
 ONE N CENTRAL AVE
 PHOENIX, AZ 85004 -2203
 Phone: 602-417-9200

Receipt

No: 2407072

Transaction #: 2482348	
Date of Transaction: 08/17/2011	
CUSTOMER:	
BHPBILLITON 200 S VETERANS MEMORIAL BLVD PO BOX M SAN MANUEL, AZ 85631-1157 US	

LINE #	QTY	DESCRIPTION	REMARKS	UNIT PRICE	TOTAL
1	1.00	LOCATABLE MINERALS / MINING CLAIMS-NOT NEW-UNADJUD, ONE AUTH NO. ONLY / MINING CLAIM MONEY RECEIVED CASES: AMC367144/\$4480.00	MAINT-32	- n/a -	4480.00
TOTAL:					\$4,480.00

PAYMENT INFORMATION					
1	AMOUNT:	4480.00	POSTMARKED:	08/12/2011	
	TYPE:	CHECK	RECEIVED:	08/17/2011	
	CHECK NO:	0000115387			
	NAME:	BHPBILLITON 1360 POST OAK BLVD, STE 150 HOUSTON TX 77056 US			

REMARKS

This receipt was generated by the automated BLM Collections and Billing System and is a paper representation of a portion of the official electronic record contained therein.

BHP Copper Inc.
San Manuel Operations

AMC 367144
AMC 62016

August 11, 2010

United States Department of the Interior
Bureau of Land Management-Arizona State Office
One North Central
Suite 800
Phoenix, Arizona 85004

ATTN: Records Section.


RE: Notice of Intent to Hold and Payment of 2010-2011 Annual Claim Maintenance Fees for BHP Copper Inc. San Manuel Operations, San Manuel, Arizona.

To Whom It May Concern:

The Final Rule as published in the Federal Register implements provisions of the Interior Department and related agencies, Appropriations Act of 1993 (the "Act") that requires an annual rental fee of \$140.00 (from \$125.00 in 2008 and prior) for each unpatented mining claim and site located and held under the General Mining Law of 1872.

This will serve as notice that BHP Copper Inc. San Manuel Operations, whose address for purposes of this filing is: P.O. Box M, San Manuel, Arizona 85631. BHP Copper Inc. San Manuel Operations intends to hold the mining claims and/or mill sites described in **Exhibit A** attached hereto for the assessment years 2009/2010, by payment of the annual claim maintenance fees (43 CFR 3834.11(a)(2)) of \$140.00 per claim or site (total of 32). Payment of **\$4,480.00** is made herewith for such assessment year for each of the claims and sites the name and BLM serial number of which, and the book and page or index number of recording of the location notice is official records of Pinal County, Arizona of which are set forth in **Exhibit A** attached hereto and by this reference incorporated herein.

Sincerely,



Gerry Brunskill
Land and Business Development Manager.
Agent for BHP Copper Inc. San Manuel Operations

Enc. Exhibit A
BHP Copper Inc. Check Number 0000114591

RECEIVED
BLM AZ STATE OFFICE
2010 AUG 18 A 10:07
PHOENIX, ARIZONA

NO. OF CLAIMS 32
AMOUNT 4480.
RECEIPT NO. 2193747
INIT. JC

** BLM-ASO**

RECEIVED
 PLIMAZ STATE OFFICE
 2010 AUG 18 A 10:
 PHOENIX, ARIZONA

BHP Copper Inc. Unpatented Mining Claims
EXHIBIT A Notice of Intent to Hold

Filings for 2010/2011

	NAME OF CLAIM	BLM AMC NUMBER	SECTION	TOWNSHIP	RANGE	BOOK OF RECORDS	PAGE OFFICE
1	JV #1	367144	SECTION 24	10S	17E	2005	130022
2	JV #2	367145	SECTION 24	10S	17E	2005	130023
3	JV #3	367146	SECTION 24	10S	17E	2005	130024
4	JV #4	367147	SECTION 24	10S	17E	2005	130025
5	JV #5	367148	SECTION 24	10S	17E	2005	130026
6	JV #6	367149	SECTION 24	10S	17E	2005	130027
7	JV #7	367150	SECTION 24	10S	17E	2005	130028
8	JV #8	367151	SECTION 24	10S	17E	2005	130029
9	JV #9	367152	SECTION 24	10S	17E	2005	130030
10	JV #10	367153	SECTION 24	10S	17E	2005	130031
11	JV #11	367154	SECTION 24	10S	17E	2005	130032
12	JV #12	367155	SECTION 24	10S	17E	2005	130033
13	JV #13	367156	SECTION 24	10S	17E	2005	130034
14	JV #14	367157	SECTION 24	10S	17E	2005	130035
15	JV #15	367158	SECTION 24	10S	17E	2005	130036
16	JV #16	367159	SECTION 24	10S	17E	2005	130037
17	JV #17	367160	SECTION 24	10S	17E	2005	130038
18	JV #18	367161	SECTION 24	10S	17E	2005	130039
19	JV #19	367162	SECTION 24	10S	17E	2005	130040
20	JV #20	367163	SECTION 24	10S	17E	2005	130041
21	JV #21	367164	SECTION 24	10S	17E	2005	130042
22	JV #22	367165	SECTION 19 & 24	10S	17/ 18E	2005	130043
23	JV #23	367166	SECTION 19 & 24	10S	17,/18E	2005	130044
24	JV #24	367167	SECTION 19 & 24	10S	17,/18E	2005	130045
25	JV #25	367168	SECTION 19 & 24	10S	17/ 18E	2005	130046
26	JV #26	367169	SECTION 19 & 24	10S	17/ 18E	2005	130047
27	JV #27	367170	SECTION 19 & 24	10S	17/ 18E	2005	130048
28	Limestone No. 6 (Amended)	AMC 62239	NE1/4 24	10S	17E	Docket 641	428
29	Limestone No. 7 (Amended)	AMC 62240	SE1/4 13	10S	17E	Docket 641	429
30	Limestone No. 10 (Amended)	AMC 62243	NW1/4 24	10S	17E	Docket 641	432
31	Limestone No. 11 (Amended)	AMC 62244	NW1/4 24	10S	17E	Docket 641	433
32	Limestone No. 12 (Amended)	AMC 62245	NW1/4 24	10S	17E	Docket 641	434

ENTERED INTO COMPUTER AUG 26 2010

32/50

United States Department of the Interior
Bureau of Land Management
 LANDS/RECREATION & PLANNING
 ONE N CENTRAL AVE
 PHOENIX, AZ 85004 -2203
 Phone:

Receipt

No: 2193747

Transaction #: 2263558		ENTERED INTO COMPUTER AUG 26 2010
Date of Transaction: 08/18/2010		
CUSTOMER:	BHPBILLITON 200 S REDINGTON RD # M ✓ SAN MANUEL, AZ 85631-1114 US	

LINE #	QTY	DESCRIPTION	REMARKS	UNIT PRICE	TOTAL
1	1.00	LOCATABLE MINERALS / MINING CLAIMS-NOT NEW-UNADJUD, ONE AUTH NO. ONLY / MINING CLAIM MONEY RECEIVED CASES: AMC367144/\$4480.00	MAINT (32) 2011	- n/a -	4480.00 ✓
TOTAL:					\$4,480.00

PAYMENT INFORMATION			
1	AMOUNT:	4480.00	POSTMARKED: N/A
	TYPE:	CHECK	RECEIVED: 08/18/2010
	CHECK NO:	0000114591	
	NAME:	BHPBILLITON 200 S REDINGTON RD # M SAN MANUEL AZ 85631-1114 US	

REMARKS

This receipt was generated by the automated BLM Collections and Billing System and is a paper representation of a portion of the official electronic record contained therein.

AMC 367144
62016

BHP Copper Inc.
San Manuel Operations

August ^{4th} 2009

Via Certified Mail – Return Receipt Requested

United States Department of the Interior
Bureau of Land Management-Arizona State Office
One North Central
Suite 800
Phoenix, Arizona 85004

ATTN: Records Section.

RE: Notice of Intent to Hold and Payment of 2009-2010 Annual Claim Maintenance Fees for BHP Copper Inc. San Manuel Operations, San Manuel, Arizona.

To Whom It May Concern:

The Final Rule as published in the Federal Register implements provisions of the Interior Department and related agencies, Appropriations Act of 1993 (the "Act") that requires an annual rental fee of \$140.00 (from \$125.00 in 2008 and prior) for each unpatented mining claim and site located and held under the General Mining Law of 1872.

This will serve as notice that BHP Copper Inc. San Manuel Operations, whose address for purposes of this filing is: P.O. Box M, San Manuel, Arizona 85631. BHP Copper Inc. San Manuel Operations intends to hold the mining claims and/or mill sites described in **Exhibit A** attached hereto for the assessment years 2009/2010, by payment of the annual claim maintenance fees (43 CFR 3834.11(a)(2)) of \$140.00 per claim or site (total of 32). Payment of **\$4,480.00** is made herewith for such assessment year for each of the claims and sites the name and BLM serial number of which, and the book and page or index number of recording of the location notice is official records of Pinal County, Arizona of which are set forth in **Exhibit A** attached hereto and by this reference incorporated herein.

Sincerely,

Gerry Brunskill
Land and Business Development Manager.
Agent for BHP Copper Inc. San Manuel Operations

Enc. Exhibit A
BHP Copper Inc. Check Number 113550



RECEIVED
BLM STATE OFFICE
PHOENIX, ARIZONA
2009 AUG 10 A 10:56

**BHP Copper Inc. UNPATENTED MINING CLAIMS
EXHIBIT A**

Notice of Intent to Hold

Filings for 2009/2010

	NAME OF CLAIM	BLM AMC NUMBER	SECTION	TOWNSHIP	RANGE	BOOK OF RECORDS	PAGE
1	JV #1	367144	SECTION 24	10S	17E	2005	130022
2	JV #2	367145	SECTION 24	10S	17E	2005	130023
3	JV #3	367146	SECTION 24	10S	17E	2005	130024
4	JV #4	367147	SECTION 24	10S	17E	2005	130025
5	JV #5	367148	SECTION 24	10S	17E	2005	130026
6	JV #6	367149	SECTION 24	10S	17E	2005	130027
7	JV #7	367150	SECTION 24	10S	17E	2005	130028
8	JV #8	367151	SECTION 24	10S	17E	2005	130029
9	JV #9	367152	SECTION 24	10S	17E	2005	130030
10	JV #10	367153	SECTION 24	10S	17E	2005	130031
11	JV #11	367154	SECTION 24	10S	17E	2005	130032
12	JV #12	367155	SECTION 24	10S	17E	2005	130033
13	JV #13	367156	SECTION 24	10S	17E	2005	130034
14	JV #14	367157	SECTION 24	10S	17E	2005	130035
15	JV #15	367158	SECTION 24	10S	17E	2005	130036
16	JV #16	367159	SECTION 24	10S	17E	2005	130037
17	JV #17	367160	SECTION 24	10S	17E	2005	130038
18	JV #18	367161	SECTION 24	10S	17E	2005	130039
19	JV #19	367162	SECTION 24	10S	17E	2005	130040
20	JV #20	367163	SECTION 24	10S	17E	2005	130041
21	JV #21	367164	SECTION 24	10S	17E	2005	130042
22	JV #22	367165	SECTION 19 & 24	10S	17/ 18E	2005	130043
23	JV #23	367166	SECTION 19 & 24	10S	17, /18E	2005	130044
24	JV #24	367167	SECTION 19 & 24	10S	17, /18E	2005	130045
25	JV #25	367168	SECTION 19 & 24	10S	17/ 18E	2005	130046
26	JV #26	367169	SECTION 19 & 24	10S	17/ 18E	2005	130047
27	JV #27	367170	SECTION 19 & 24	10S	17/ 18E	2005	130048
28	Limestone No. 6 (Amended)	AMC 62239	NE1/4 24	10S	17E	Docket 641	428
29	Limestone No. 7 (Amended)	AMC 62240	SE1/4 13	10S	17E	Docket 641	429
30	Limestone No. 10 (Amended)	AMC 62243	NW1/4 24	10S	17E	Docket 641	432
31	Limestone No. 11 (Amended)	AMC 62244	NW1/4 24	10S	17E	Docket 641	433
32	Limestone No. 12 (Amended)	AMC 62245	NW1/4 24	10S	17E	Docket 641	434

RECEIVED
 CLIMATE OFFICE
 7/29 AUG 10 A 10:56
 TULSA, ARIZONA

United States Department of the Interior
Bureau of Land Management
 BUSINESS & SUPPORT SVCS DIV
 ONE N CENTRAL AVE SUITE 800
 PHOENIX, AZ 85004 -4427
 Phone: (602) 417-9200

Receipt

No: 1972030

Transaction #: 2035910	
Date of Transaction: 08/06/2009	
CUSTOMER:	BHP COPPER INC PO BOX M SAN MANUEL, AZ 85631-0460 US

LINE #	QTY	DESCRIPTION	REMARKS	UNIT PRICE	TOTAL
1	1.00	LOCATABLE MINERALS / MINING CLAIMS-NOT NEW-UNADJUD, ONE AUTH NO. ONLY / MINING CLAIM MONEY RECEIVED CASES: AMC367144/\$4480.00	MAINT 2010	- n/a -	4480.00
TOTAL:					\$4,480.00

PAYMENT INFORMATION					
1	AMOUNT:	4480.00	POSTMARKED:	08/04/2009	
	TYPE:	CHECK	RECEIVED:	08/06/2009	
	CHECK NO:	0000113550			
	NAME:	BHPBILLITON PO BOX M SAN MANUEL AZ 85631-0460 US			

REMARKS

This receipt was generated by the automated BLM Collections and Billing System and is a paper representation of a portion of the official electronic record contained therein.

BHP Copper Inc.
San Manuel Operations

AMC 62016
AMC 367144

August 18 2008
Via Certified Mail – Return Receipt Requested

United States Department of the Interior
Bureau of Land Management-Arizona State Office
One North Central
Suite 800
Phoenix, Arizona 85004

ATTN: Records Section.


RE: Notice of Intent to Hold and Payment of 2008-2009 Annual Claim Maintenance Fees for BHP Copper Inc. San Manuel Operations, San Manuel, Arizona.

To Whom It May Concern:

The Final Rule as published in the Federal Register implements provisions of the Interior Department and related agencies, Appropriations Act of 1993 (the "Act") that requires an annual rental fee of \$125.00 (from \$100.00 in 2003 and prior) for each unpatented mining claim and site located and held under the General Mining Law of 1872.

This will serve as notice that BHP Copper Inc. San Manuel Operations, whose address for purposes of this filing is: P.O. Box M, San Manuel, Arizona 85631. BHP Copper Inc. San Manuel Operations intends to hold the mining claims and/or mill sites described in **Exhibit A** attached hereto for the assessment years 2008/2009, by payment of the annual claim maintenance fees (43 CFR 3834.11(a)(2)) of \$125.00 per claim or site (total of 32). Payment of **\$4,000.00** is made herewith for such assessment year for each of the claims and sites the name and BLM serial number of which, and the book and page or index number of recording of the location notice is official records of Pinal County, Arizona of which are set forth in **Exhibit A** attached hereto and by this reference incorporated herein.

Sincerely,



Gerry Brunskill
Land and Business Development Manager.
Agent for BHP Copper Inc. San Manuel Operations

Enc. Exhibit A
BHP Copper Inc. Check Number 0000111673

RECEIVED
BLM, AZ STATE OFFICE
2008 AUG 20 P 2: 39
PHOENIX, AZ

ENTERED IN BOOK 1000
RE 9/9/08

BHP Copper Inc. UNPATENTED MINING CLAIMS

EXHIBIT A

Notice of Intent to Hold

Filings for 2008/2009

	NAME OF CLAIM	BLM AMC NUMBER	SECTION	TOWNSHIP	RANGE	BOOK OF RECORDS	PAGE
1	JV #1	367144	SECTION 24	10S	17E	2005	130022
2	JV #2	367145	SECTION 24	10S	17E	2005	130023
3	JV #3	367146	SECTION 24	10S	17E	2005	130024
4	JV #4	367147	SECTION 24	10S	17E	2005	130025
5	JV #5	367148	SECTION 24	10S	17E	2005	130026
6	JV #6	367149	SECTION 24	10S	17E	2005	130027
7	JV #7	367150	SECTION 24	10S	17E	2005	130028
8	JV #8	367151	SECTION 24	10S	17E	2005	130029
9	JV #9	367152	SECTION 24	10S	17E	2005	130030
10	JV #10	367153	SECTION 24	10S	17E	2005	130031
11	JV #11	367154	SECTION 24	10S	17E	2005	130032
12	JV #12	367155	SECTION 24	10S	17E	2005	130033
13	JV #13	367156	SECTION 24	10S	17E	2005	130034
14	JV #14	367157	SECTION 24	10S	17E	2005	130035
15	JV #15	367158	SECTION 24	10S	17E	2005	130036
16	JV #16	367159	SECTION 24	10S	17E	2005	130037
17	JV #17	367160	SECTION 24	10S	17E	2005	130038
18	JV #18	367161	SECTION 24	10S	17E	2005	130039
19	JV #19	367162	SECTION 24	10S	17E	2005	130040
20	JV #20	367163	SECTION 24	10S	17E	2005	130041
21	JV #21	367164	SECTION 24	10S	17E	2005	130042
22	JV #22	367165	SECTION 19 & 24	10S	17/ 18E	2005	130043
23	JV #23	367166	SECTION 19 & 24	10S	17,18E	2005	130044
24	JV #24	367167	SECTION 19 & 24	10S	17,18E	2005	130045
25	JV #25	367168	SECTION 19 & 24	10S	17/ 18E	2005	130046
26	JV #26	367169	SECTION 19 & 24	10S	17/ 18E	2005	130047
27	JV #27	367170	SECTION 19 & 24	10S	17/ 18E	2005	130048
28	Limestone No. 6 (Amended)	AMC 62239	NE1/4 24	10S	17E	Docket 641	428
29	Limestone No. 7 (Amended)	AMC 62240	SE1/4 13	10S	17E	Docket 641	429
30	Limestone No. 10 (Amended)	AMC 62243	NW1/4 24	10S	17E	Docket 641	432
31	Limestone No. 11 (Amended)	AMC 62244	NW1/4 24	10S	17E	Docket 641	433
32	Limestone No. 12 (Amended)	AMC 62245	NW1/4 24	10S	17E	Docket 641	434

RECEIVED
 BLM, AZ STATE OFFICE
 2008 AUG 20 P 2: 39
 PHOENIX, AZ

United States Department of the Interior
 Bureau of Land Management
 BUSINESS & SUPPORT SVCS DIV
 ONE N CENTRAL AVE SUITE 800
 PHOENIX, AZ 85004 -4427
 Phone: (602) 417-9200

Receipt

No: 1766737

Transaction #: 1824357	
Date of Transaction: 08/20/2008	
CUSTOMER:	BHP PO BOX M SAN MANUEL, AZ 85631

LINE #	QTY	DESCRIPTION	REMARKS	UNIT PRICE	TOTAL
1	1.00	LOCATABLE MINERALS / MINING CLAIMS-NOT NEW-UNADJUD, ONE AUTH NO. ONLY / MINING CLAIM MONEY RECEIVED (455) CASES: AMC367144/\$4000.00	MAINT 2009	- n/a -	4000.00
TOTAL:					\$4,000.00

PAYMENT INFORMATION					
1	AMOUNT:	\$4,000.00	POSTMARKED:	N/A	
	TYPE:	CHECK	RECEIVED:	08/20/2008	
	CHECK NO:	0000111673			
	NAME:	BHP PO BOX M SAN MANUEL AZ 85631			

REMARKS

This receipt was generated by the automated BLM Collections and Billing System and is a paper representation of a portion of the official electronic record contained therein.

Amc 62016

Amc367144

BHP Copper Inc.
SAN MANUEL OPERATIONS

bhpbilliton

BHP Copper Inc.
200 S. Reddington Rd
PO Box M
San Manuel, AZ 85631
Tel: 520-385-3100
Fax: 520-385-3299

August 20, 2007

UNITED STATES DEPARTMENT OF INTERIOR
BUREAU OF LAND MANAGEMENT
RECORDS SECTION
ONE NORTH CENTRAL AVENUE
SUITE 800
PHOENIX, ARIZONA 85004

To Whom It May Concern:

The Final Rule as published in the Federal Register implements provisions of the Interior Department and related agencies, Appropriations Act of 1993 (the "Act") and the raise in fee's enacted in 2005 requires an annual rental fee of \$125.00 for each unpatent mining claim and site located and held under the General Mining Law of 1872.

The Omnibus Budget Reconciliation Act of 1993 requires and the raise in fees enacted in 2004 that \$125.00 maintenance fee for each unpatent mining claim. The fee requirements remains in effect through the year 2007/2008.

Therefore, BHP/Billiton Copper Inc. (fka Magma Copper Company) submits a check payable to the Bureau of Land Management in the amount of \$4,000.00, which represents \$125.00 per claim as rental fee as shown on Exhibit "A", attached hereto and made a part hereof.

Sincerely,

Gerry Brunskill
Manager Land & Business Development
BHP Copper Inc.

RECEIVED
B.L.M. AZ STATE OFFICE
2007 AUG 24 P 12: 39
PHOENIX, ARIZONA

Cc: file

ENTERED INTO COMPUTER
8/31/07 PB

#1552392
EAG

**EXHIBIT A
BHP COPPER INC., SAN MANUEL OPERATIONS
UNPATENTED MINING CLAIMS
NOTICE OF INTENT TO HOLD**

Filings for 2007/2008

NAME OF CLAIM	BLM AMC NUMBER	SECTION	TOWNSHIP	RANGE	BOOK OF RECORD	PAGE
JV #1	367144	SECTION 24	10S	17E	2005	130022
JV #2	367145	SECTION 24	10S	17E	2005	130023
JV #3	367146	SECTION 24	10S	17E	2005	130024
JV #4	367147	SECTION 24	10S	17E	2005	130025
JV #5	367148	SECTION 24	10S	17E	2005	130026
JV #6	367149	SECTION 24	10S	17E	2005	130027
JV #7	367150	SECTION 24	10S	17E	2005	130028
JV #8	367151	SECTION 24	10S	17E	2005	130029
JV #9	367152	SECTION 24	10S	17E	2005	130030
JV #10	367153	SECTION 24	10S	17E	2005	130031
JV #11	367154	SECTION 24	10S	17E	2005	130032
JV #12	367155	SECTION 24	10S	17E	2005	130033
JV #13	367156	SECTION 24	10S	17E	2005	130034
JV #14	367157	SECTION 24	10S	17E	2005	130035
JV #15	367158	SECTION 24	10S	17E	2005	130036
JV #16	367159	SECTION 24	10S	17E	2005	130037
JV #17	367160	SECTION 24	10S	17E	2005	130038
JV #18	367161	SECTION 24	10S	17E	2005	130039
JV #19	367162	SECTION 24	10S	17E	2005	130040

2007 AUG 24 P 12:39

RECEIVED
B.L.M. AZ STATE OFFICE

AUG 31 2007
ENTERED INTO COMPUTER

19
2007

20	JV #20	367163	SECTION 24	10S	17E	2005	130041
21	JV #21	367164	SECTION 24	10S	17E	2005	130042
22	JV #22	367165	SECTION 19 & 24	10S	17/ 18E	2005	130043
23	JV #23	367166	SECTION 19 & 24	10S	17,/18E	2005	130044
24	JV #24	367167	SECTION 19 & 24	10S	17,/18E	2005	130045
25	JV #25	367168	SECTION 19 & 24	10S	17/ 18E	2005	130046
26	JV #26	367169	SECTION 19 & 24	10S	17/ 18E	2005	130047
27	JV #27	367170	SECTION 19 & 24	10S	17/ 18E	2005	130048
28	Limestone No. 6 (Amended)	62239	SECTION 24	10S	17E	Docket 641	428
29	Limestone No. 7 (Amended)	62240	SECTION 13	10S	17E	Docket 641	429
30	Limestone No. 10 (Amended)	62243	SECTION 24	10S	17E	Docket 641	432
31	Limestone No. 11 (Amended)	62244	SECTION 24	10S	17E	Docket 641	433
32	Limestone No. 12 (Amended)	62245	SECTION 24	10S	17E	Docket 641	434

AUG 31 2007
ENTERED INTO COMPUTER

MB

RECEIVED
 B.L.M. AZ STATE OFFICE
 2007 AUG 24 P 12:38
 PHOENIX, ARIZONA

13
 EAG

Message:

32 ROWS RETRIEVED

CBS Export Results Report

Include Resolved Records

Record Status

- Error Records (E/M/I)
- Accepted Records (A/W)
- "On Hold" Records (H)
- All Records (for s/n or receipt nr)
- Exported, No Results From CBS
- New (not yet exported)

Search Criteria

Enter export Date (mm/dd/yyyy) ALL
Serial Number match (optional)
Receipt Nr (optional) 1552392
Export Nr (exclusive)
LR2000 User (defaults to login) ALL

Responsible Area (Errors Only)

- User (U,X)
- Programmer (P,X)
- All (U,P,X)

Query

Reset

User Guide

	Resend?	Export Nr	A/D	Serial Nr	Mult	Code	\$ Amount	Remarks	Receipt Nr	LR2000 User	#Msg	Resolved?	OK	Stat1
1	<input type="checkbox"/>	1405737	A	AMC367144		582	125.00	2008	1552392	P5BROWN				

United States Department of the Interior
Bureau of Land Management
 BUSINESS & SUPPORT SVCS DIV
 ONE N CENTRAL AVE SUITE 800
 PHOENIX, AZ 85004 -4427
 Phone: (602) 417-9200

Receipt

No: 1552392

Transaction #: 1603928		ENTERED INTO COMPUTER * VERIFIED
Date of Transaction: 08/24/2007		
CUSTOMER:	BHP COPPER INC PO BOX M SAN MANUEL, AZ 85631	AUG 31 2007 <i>PS</i>

LINE #	QTY	DESCRIPTION	REMARKS	UNIT PRICE	TOTAL
1	1.00	LOCATABLE MINERALS / MINING CLAIMS- NOT NEW-UNADJUD, ONE AUTH NO. ONLY / MINING CLAIM MONEY RECEIVED (455) CASES: AMC367144/\$4000.00	MAINT 2008 (32)	- n/a -	4000.00
TOTAL:					\$4,000.00

PAYMENT INFORMATION			
1	AMOUNT:	\$4,000.00	POSTMARKED: N/A
	TYPE:	CHECK	RECEIVED: 08/24/2007
	CHECK NO:	109169	
	NAME:	BHP COPPER INC PO BOX M SAN MANUEL AZ 85631	

REMARKS

This receipt was generated by the automated BLM Collections and Billing System and is a paper representation of a portion of the official electronic record contained therein.

Lead

367144 - 367170 * 367144
 62239 - 62240 62016
 62243 - 62245 "

BHP Copper Inc.



BHP Copper Inc.
200 S. Reddington Rd
PO Box M
San Manuel, AZ 85631
Tel: 520-385-3100
Fax: 520-385-3299

August 16, 2006

AMC 367144
AMC 62016

UNITED STATES DEPARTMENT OF INTERIOR
BUREAU OF LAND MANAGEMENT
RECORDS SECTION
ONE NORTH CENTRAL AVENUE
SUITE 800
PHOENIX, ARIZONA 85004

To Whom It May Concern:

The Final Rule as published in the Federal Register implements provisions of the Interior Department and related agencies, Appropriations Act of 1993 (the "Act") and the raise in fee's enacted in 2005 requires an annual rental fee of \$125.00 for each unpatent mining claim and site located and held under the General Mining Law of 1872.

The Omnibus Budget Reconciliation Act of 1993 requires and the raise in fees enacted in 2004 that \$125.00 maintenance fee for each unpatent mining claim. The fee requirements apply to the assessment year 1995/1996, and remains in effect through the year 2006/2007.

Therefore, BHP/Billiton Copper Inc. (fka Magma Copper Company) submits a check payable to the Bureau of Land Management in the amount of \$4,000.00, which represents \$125.00 per claim as rental fee as shown on Exhibit "A", attached hereto and made a part hereof.

Sincerely,

A handwritten signature in cursive script, appearing to read "Gerry Brunskill".

Gerry Brunskill
Manager Land & Business Development
BHP Copper
San Manuel Operations

Cc: file

RECEIVED
B.L.M. AZ STATE OFFICE
2006 AUG 28 A 11: 44
PHOENIX, ARIZONA

RE 9/26/06
Incorporated in Delaware

RECEIVED
B.L.M. AZ STATE OFFICE

2006 AUG 28 A 11:41

PHOENIX, ARIZONA

BHP Copper Inc. UNPATENTED MINING CLAIMS
EXHIBIT A Notice of Intent to Hold

Filings for 2006/2007

	NAME OF CLAIM	BLM AMC NUMBER	SECTION	TOWN-SHIP	RANGE	BOOK OF RECORDS	PAGE
1	JV #1	367144	SECTION 24	10S	17E	2005	130022
2	JV #2	367145	SECTION 24	10S	17E	2005	130023
3	JV #3	367146	SECTION 24	10S	17E	2005	130024
4	JV #4	367147	SECTION 24	10S	17E	2005	130025
5	JV #5	367148	SECTION 24	10S	17E	2005	130026
6	JV #6	367149	SECTION 24	10S	17E	2005	130027
7	JV #7	367150	SECTION 24	10S	17E	2005	130028
8	JV #8	367151	SECTION 24	10S	17E	2005	130029
9	JV #9	367152	SECTION 24	10S	17E	2005	130030
10	JV #10	367153	SECTION 24	10S	17E	2005	130031
11	JV #11	367154	SECTION 24	10S	17E	2005	130032
12	JV #12	367155	SECTION 24	10S	17E	2005	130033
13	JV #13	367156	SECTION 24	10S	17E	2005	130034
14	JV #14	367157	SECTION 24	10S	17E	2005	130035
15	JV #15	367158	SECTION 24	10S	17E	2005	130036
16	JV #16	367159	SECTION 24	10S	17E	2005	130037
17	JV #17	367160	SECTION 24	10S	17E	2005	130038
18	JV #18	367161	SECTION 24	10S	17E	2005	130039
19	JV #19	367162	SECTION 24	10S	17E	2005	130040
20	JV #20	367163	SECTION 24	10S	17E	2005	130041
21	JV #21	367164	SECTION 24	10S	17E	2005	130042
22	JV #22	367165	SECTION 19 & 24	10S	17/ 18E	2005	130043
23	JV #23	367166	SECTION 19 & 24	10S	17,/18E	2005	130044
24	JV #24	367167	SECTION 19 & 24	10S	17,/18E	2005	130045
25	JV #25	367168	SECTION 19 & 24	10S	17/ 18E	2005	130046
26	JV #26	367169	SECTION 19 & 24	10S	17/ 18E	2005	130047
27	JV #27	367170	SECTION 19 & 24	10S	17/ 18E	2005	130048
28	Limestone No. 6 (Amended)	AMC 62239	NE1/4 24	10S	17E	Docket 641	428
29	Limestone No. 7 (Amended)	AMC 62240	SE1/4 13	10S	17E	Docket 641	429
30	Limestone No. 10 (Amended)	AMC 62243	NW1/4 24	10S	17E	Docket 641	432
31	Limestone No. 11 (Amended)	AMC 62244	NW1/4 24	10S	17E	Docket 641	433
32	Limestone No. 12 (Amended)	AMC 62245	NW1/4 24	10S	17E	Docket 641	434

33
TMC

United States Department of the Interior
Bureau of Land Management
 BUSINESS & SUPPORT SVCS DIV
 ONE N CENTRAL AVE
 PHOENIX, AZ 85004 -2203
 Phone: (602) 417-9200

Receipt

No: 1345092

Transaction #: 1390344	
Date of Transaction: 08/28/2006	
CUSTOMER:	BHPBILLITON 200 S REDDINGTON RD BOX M SAN MANUEL, AZ 85631

LINE #	QTY	DESCRIPTION	REMARKS	UNIT PRICE	TOTAL
1	1.00	LOCATABLE MINERALS / MINING CLAIMS-NOT NEW-UNADJUD, ONE AUTH NO. ONLY / MINING CLAIM MONEY RECEIVED (455) CASES: AMC367144/\$4000.00	MAINT 2007/32	- n/a -	4000.00
TOTAL:					\$4,000.00

PAYMENT INFORMATION			
1	AMOUNT:	\$4,000.00	POSTMARKED: N/A
	TYPE:	CHECK	RECEIVED: 08/28/2006
	CHECK NO:	107469	
	NAME:	BHPBILLITON 200 S REDDINGTON RD BOX M SAN MANUEL AZ 85631	

REMARKS

This receipt was generated by the automated BLM Collections and Billing System and is a paper representation of a portion of the official electronic record contained therein.

BHP Copper Inc.



BHP Copper Inc.
200 S. Reddington Rd
PO Box M
San Manuel, AZ 85631
Tel: 520-385-3100
Fax: 520-385-3299

August 15, 2005

LEAD CASE FILES
AMC 62016
AMC 6527
AMC 62308

44@125
= \$5,500
TRD

UNITED STATES DEPARTMENT OF INTERIOR
BUREAU OF LAND MANAGEMENT
RECORDS SECTION
222 NORTH CENTRAL AVENUE
PHOENIX, ARIZONA 85011

To Whom It May Concern:

The Final Rule as published in the Federal Register implements provisions of the Interior Department and related agencies, Appropriations Act of 1993 (the "Act") and the raise in fee's enacted in 2005 requires an annual rental fee of \$125.00 for each unpatent mining claim and site located and held under the General Mining Law of 1872.

The Omnibus Budget Reconciliation Act of 1993 requires and the raise in fees enacted in 2004 that \$125.00 maintenance fee for each unpatent mining claim. The fee requirements apply to the assessment year 1995/1996, and remains in effect through the year 2005/2006.

Therefore, BHP/Billiton Copper Inc. (fka Magma Copper Company) submits a check payable to the Bureau of Land Management in the amount of \$5,500.00, which represents \$125.00 per claim as rental fee as shown on Exhibit "A", attached hereto and made a part hereof.

Sincerely,

Gerry Brunskill
Manager, Closure Operations
BHP Copper
San Manuel Operations

PHOENIX, ARIZONA

Cc: file

2005 AUG 19 P 12:54

RECEIVED
B.L.M. AZ STATE OFFICE

RECEIVED
B.L.M. AZ STATE OFFICE
2005 AUG 15 A 10:46
Filed with BLM, but not
Accepted this date.
PHOENIX, ARIZONA

Incorporated in Delaware

ENTERED IN COMPUTER

RE 9/14/05

SAN MANUEL UNPATENTED MINING CLAIMS

EXHIBIT A

70

NAME OF CLAIM	BLM SERIAL NUMBER	SECTION	TOWN-SHIP	RANGE	BOOK OF RECORDS	PAGE
1 Limestone No. 6 (Amended)	AMC 62239	NE1/4 24	10S	17E	Docket 641	428
2 Limestone No. 7 (Amended)	AMC 62240	SE1/4 13	10S	17E	Docket 641	429
3 Limestone No. 10 (Amended)	AMC 62243	NW1/4 24	10S	17E	Docket 641	432
4 Limestone No. 11 (Amended)	AMC 62244	NW1/4 24	10S	17E	Docket 641	433
5 Limestone No. 12 (Amended)	AMC 62245	NW1/4 24	10S	17E	Docket 641	434
6 Hawk 9	AMC 62016	NW1/4 34	8S	16E	Docket 31	95
7 Hawk 10	AMC 62017	NE1/4 33, NW1/4 34	8S	16E	Docket 31	96
8 Integrity #1	AMC 62018	SE1/4 03, NE1/4 10	8S	16E	Docket 44	34
9 Whirl Wind	AMC 62048	NE1/4 27, NW1/4 27, SE1/4 27	8S	16E	53 Of Mines	371
10 Whirlwind Fraction	AMC 62049	NE1/4 27, NW1/4 27, SE1/4 27, SW1/4 27	8S	16E	56 Of Mines	548
11 PS 1	AMC 62065	NE1/4 33, SE1/4 33	8S	16E	Docket 246	509
12 PS 2	AMC 62066	NE1/4 33, SE1/4 33	8S	16E	Docket 246	510
13 PS 3	AMC 62067	SW1/4 33	8S	16E	Docket 247	318
14 PS 5	AMC 62069	SE1/4 33, SW1/4 33	8S	16E	Docket 247	320
15 PS 6	AMC 62070	NE1/4 33, NW1/4 33	8S	16E	Docket 247	321
16 PS 7	AMC 62071	SE1/4 33, NE1/4 33	8S	16E	Docket 247	322
17 PS 9	AMC 62073	NE1/4 33, SE1/4 33	8S	16E	Docket 247	517
18 PS 10	AMC 62074	NE1/4 33	8S	16E	Docket 247	518
19 PS 11	AMC 62075	SW1/4 33	8S	16E	Docket 247	519
20 PS 12	AMC 62076	NW1/4 04	9S	16E	Docket 247	520
21 PS 13	AMC 62077	SW1/4 33	8S	16E	Docket 247	521
22 PS 14	AMC 62078	NW1/4 04	9S	16E	Docket 247	522
23 PS 15	AMC 62079	SW1/4 33	8S	16E	Docket 247	523
24 PS 16	AMC 62080	NW1/4 04	9S	16E	Docket 247	524
25 PS 26	AMC 62090	NE1/4 33, NW1/4 34	8S	16E	Docket 248	169
26 PS 69	AMC 62133	NW1/4 34	8S	16E	Docket 747	532
27 PS 70	AMC 62134	NW1/4 34	8S	16E	Docket 747	533
28 PS 71	AMC 62135	NW1/4 34	8S	16E	Docket 747	534
29 PS 72	AMC 62136	NW1/4 34	8S	16E	Docket 747	535
30 PS 73	AMC 62137	NE1/4 34, NW1/4 34	8S	16E	Docket 747	536
31 PS 74	AMC 62138	NE1/4 34	8S	16E	Docket 747	537
32 PS 75	AMC 62139	SE1/4 27, NE1/4 34	8S	16E	Docket 747	538
33 PS 76	AMC 62140	NW1/4 34, SW1/4 34	8S	16E	Docket 747	539
34 PS 77	AMC 62141	NE1/4 34, NW1/4 34, SE1/4 34, SW1/4 34	8S	16E	Docket 747	540
35 PS 78 (Amended)	AMC 62142	NE1/4 34, SE1/4 34	8S	16E	Docket 756	203
36 PS 186	AMC 6539	SW1/4 22	8S	16E	Docket 861	455
37 PS 187	AMC 6540	SW1/4 22	8S	16E	Docket 861	456
38 PS 201	AMC 6554	NE1/4 27, SE 1/4 22	8S	16E	Docket 861	470
39 PS 202	AMC 6555	NE1/4 27, SE 1/4 22	8S	16E	Docket 861	471
40 PS 203	AMC 6556	NE1/4 27, SE 1/4 22	8S	16E	Docket 861	472
41 PS 206	AMC 6559	SE 1/4 22	8S	16E	Docket 861	475
42 Apollo Extension No. 2 (Amended)	AMC 62326	SE1/4 27, NE1/4 34	8S	16E	Docket 179	362
43 Nit Wit (Amended)	AMC 62330	SE1/4 27	8S	16E	Docket 179	382
44 Real McCoy (Amended)	AMC 62331	SE1/4 27	8S	16E	Docket 179	383

44 70

2005 AUG 19 P 12:55

RECEIVED B.L.M. AZ STATE OFFICE

RECEIVED STATE OFFICE
 AUG 15 10:46 AM '05
 PHOENIX, ARIZONA
 accepted this date.

ENTERED IN COMPUTER

RE 9/14/05

**United States Department of the Interior
Bureau of Land Management**

BUSINESS & SUPPORT SVCS DIV
222 N CENTRAL AVE
PHOENIX, AZ 85004 -2203
Phone: (602) 417-9200

Receipt	
No:	1132977

Transaction #: 1172059
Date of Transaction: 08/19/2005
CUSTOMER: BHP PO BOX M SAN MANUEL,AZ 85631

LINE #	QTY	DESCRIPTION	REMARKS	UNIT PRICE	TOTAL
1	1.00	LOCATABLE MINERALS / MINING CLAIMS-NOT NEW-UNADJUD,ONE AUTH NO. ONLY / MINING CLAIM MONEY RECEIVED (455) CASES: AMC62239/\$5500.00	MAINT 2006 - 44	- n/a -	5500.00
TOTAL:					\$5,500.00

PAYMENT INFORMATION				
1	AMOUNT:	\$5,500.00	POSTMARKED:	N/A
	TYPE:	CHECK	RECEIVED:	08/19/2005
	CHECK NO:	106308		
	NAME:	BHP PO BOX M SAN MANUEL AZ 85631		

REMARKS

This receipt was generated by the automated BLM Collections and Billing System and is a paper representation of a portion of the official electronic record contained therein.



United States Department of the Interior

BUREAU OF LAND MANAGEMENT

Arizona State Office
222 North Central Avenue
Phoenix, AZ 85004
www.az.blm.gov



In Reply Refer To:
3800 (933) MH
AMC062016

April 26, 2005

CERTIFIED MAIL - RETURN RECEIPT REQUESTED

DECISION

BHP COPPER INC
7400 N ORACLE RD #200
TUCSON, AZ 85704

: This decision affects those claims shown
: in the block below:
:

AMC062068
PS 4

MINING CLAIMS DECLARED FORFEITED

The mining claims listed above have been declared forfeited for failure to file the required maintenance fee payment or small miner's maintenance fee waiver (waiver).

Claimants are required to pay an annual non-refundable maintenance fee of \$125, or submit a waiver, on or before September 1 of each year. These requirements were established by 30 U.S.C. 28-f-k, as amended, and 43 Code of Federal Regulations (CFR) 3834 and 3835.

Our records do not show receipt of a maintenance fee payment, or waiver received on or before September 1, 2004, for the 2005 assessment year, for the claims listed above. Therefore, the claims are forfeited.

You are required to reclaim all areas disturbed by your activities on lands encompassed by your mining claim(s) and/or site(s). After you complete the reclamation, you must notify the authorized officer of the appropriate surface managing agency so that the authorized officer may conduct a final site inspection and determine whether you may be released from liability. If you fail to reclaim the land to the satisfaction of the authorized officer, the surface management agency may cite you for noncompliance under its surface management regulations.

For land administered by the Bureau of Land Management (BLM), if you fail to reclaim the land to the satisfaction of the authorized officer as required in 43 CFR Subpart 3809, BLM will issue an order of noncompliance under 43 CFR 3809.601(a). If you fail to comply with the noncompliance order, BLM may take further action under 43 CFR 3809.604. Failure to conduct reclamation is a prohibited act that may subject you to criminal penalties. See 43 CFR 3809.605(h) and 43 CFR 3809.700.

This decision may be appealed to the Interior Board of Land Appeals, Office of the Secretary, in accordance with the regulations contained in 43 CFR, Part 4 and the enclosed Form 1842-1. If an appeal is taken, your notice of appeal must be filed in this office (at the above address) within 30 days from receipt of this decision. The appellant has the burden of showing that the decision appealed from is in error.

If you wish to file a petition pursuant to regulation 43 CFR 4.21 (58 FR 4939, January 19, 1993) for a stay of the effectiveness of this decision during the time that your appeal is being reviewed by the Board, the petition for a stay must accompany your notice of appeal. A petition for a stay is required to show sufficient justification based on the standards listed below. Copies of the notice of appeal and petition for a stay **must** also be submitted to each party named in this decision and to the Interior Board of Land Appeals and to the appropriate Office of the Solicitor (see 43 CFR 4.413) at the same time the original documents are filed with this office. If you request a stay, you have the burden of proof to demonstrate that a stay should be granted.

Standards for Obtaining a Stay

Except as otherwise provided by law or other pertinent regulation, a petition for a stay of a decision pending appeal shall show sufficient justification based on the following standards:

- (1) The relative harm to the parties if the stay is granted or denied,
- (2) The likelihood of the appellant's success on the merits,
- (3) The likelihood of immediate and irreparable harm if the stay is not granted, and
- (4) Whether the public interest favors granting the stay.

Please include your AMC serial number(s) on all correspondence. If additional information is required, please call Mary Hyde at 602-417-9356.



Ivy J. Garcia
Group Administrator,
Lands/Minerals Adjudication and Withdrawals

Enclosure: Appeal Form 1842-1

Amc - 6527



62016

62308

BHP Copper Inc.

bhpbilliton

BHP Copper Inc.
200 S. Reddington Rd
PO Box M
San Manuel, AZ 85631
Tel: 520-385-3100
Fax: 520-385-3299

August 15, 2004

UNITED STATES DEPARTMENT OF INTERIOR
BUREAU OF LAND MANAGEMENT
RECORDS SECTION
222 NORTH CENTRAL AVENUE
PHOENIX, ARIZONA 85011

To Whom It May Concern:

The Final Rule as published in the Federal Register implements provisions of the Interior Department and related agencies, Appropriations Act of 1993 (the "Act") and the raise in fee's enacted in 2004 requires an annual rental fee of \$125.00 for each unpatent mining claim and site located and held under the General Mining Law of 1872.

The Omnibus Budget Reconciliation Act of 1993 requires and the raise in fees enacted in 2004 that \$125.00 maintenance fee for each unpatent mining claim. The fee requirements apply to the assessment year 1995/1996, and remains in effect through the year 2004/2005.

Therefore, BHP/Billiton Copper Inc. (fka Magma Copper Company) submits a check payable to the Bureau of Land Management in the amount of \$5,500.00, which represents \$125.00 per claim as rental fee as shown on Exhibit "A", attached hereto and made a part hereof.

Sincerely,

Gerry Brunskill
Manager, Closure Operations
BHP Copper
San Manuel Operations

Cc: file

RECEIVED
B.L.M. AZ STATE OFFICE
2004 AUG 13 A 11:00
PHOENIX, ARIZONA

ENTERED INTO COMPUTER

Incorporated in Delaware

9/14/04 AB

VERIFIED BY
PB 10/20/04

**SAN MANUEL UNPATENTED MINING CLAIMS
EXHIBIT A**

NAME OF CLAIM	BLM SERIAL NUMBER	SECTION	TOWNSHIP	RANGE	BOOK OF RECORDS	PAGE
Limestone No. 6 (Amended)	AMC 62239	NE1/4 24	10S	17E	Docket 641	428
Limestone No. 7 (Amended)	AMC 62240	SE1/4 13	10S	17E	Docket 641	429
Limestone No. 10 (Amended)	AMC 62243	NW1/4 24	10S	17E	Docket 641	432
Limestone No. 11 (Amended)	AMC 62244	NW1/4 24	10S	17E	Docket 641	433
Limestone No. 12 (Amended)	AMC 62245	NW1/4 24	10S	17E	Docket 641	434
Hawk 9	AMC 62016	NW1/4 34	8S	16E	Docket 31	95
Hawk 10	AMC 62017	NE1/4 33, NW1/4 34	8S	16E	Docket 31	96
Integrity #1	AMC 62018	SE1/4 03, NE1/4 10	8S	16E	Docket 44	34
Whirl Wind	AMC 62048	NE1/4 27, NW1/4 27, SE1/4 27	8S	16E	53 Of Mines	371
Whirlwind Fraction	AMC 62049	NE1/4 27, NW1/4 27, SE1/4 27, SW1/4 27	8S	16E	56 Of Mines	548
PS 1	AMC 62065	NE1/4 33, SE1/4 33	8S	16E	Docket 246	509
PS 2	AMC 62066	NE1/4 33, SE1/4 33	8S	16E	Docket 246	510
PS 3	AMC 62067	SW1/4 33	8S	16E	Docket 247	318
PS 5	AMC 62069	SE1/4 33, SW1/4 33	8S	16E	Docket 247	320
PS 6	AMC 62070	NE1/4 33, NW1/4 33	8S	16E	Docket 247	321
PS 7	AMC 62071	SE1/4 33, NE1/4 33	8S	16E	Docket 247	322
PS 9	AMC 62073	NE1/4 33, SE1/4 33	8S	16E	Docket 247	517
PS 10	AMC 62074	NE1/4 33	8S	16E	Docket 247	518
PS 11	AMC 62075	SW1/4 33	8S	16E	Docket 247	519
PS 12	AMC 62076	NW1/4 04	9S	16E	Docket 247	520
PS 13	AMC 62077	SW1/4 33	8S	16E	Docket 247	521
PS 14	AMC 62078	NW1/4 04	9S	16E	Docket 247	522
PS 15	AMC 62079	SW1/4 33	8S	16E	Docket 247	523
PS 16	AMC 62080	NW1/4 04	9S	16E	Docket 247	524
PS 26	AMC 62090	NE1/4 33, NW1/4 34	8S	16E	Docket 248	169
PS 69	AMC 62133	NW1/4 34	8S	16E	Docket 747	532
PS 70	AMC 62134	NW1/4 34	8S	16E	Docket 747	533
PS 71	AMC 62135	NW1/4 34	8S	16E	Docket 747	534
PS 72	AMC 62136	NW1/4 34	8S	16E	Docket 747	535
PS 73	AMC 62137	NE1/4 34, NW1/4 34	8S	16E	Docket 747	536
PS 74	AMC 62138	NE1/4 34	8S	16E	Docket 747	537
PS 75	AMC 62139	SE1/4 27, NE1/4 34	8S	16E	Docket 747	538
PS 76	AMC 62140	NW1/4 34, SW1/4 34	8S	16E	Docket 747	539
PS 77	AMC 62141	NE1/4 34, NW1/4 34, SE1/4 34, SW1/4 34	8S	16E	Docket 747	540
PS 78 (Amended)	AMC 62142	NE1/4 34, SE1/4 34	8S	16E	Docket 756	203
PS 186	AMC 6539	SW1/4 22	8S	16E	Docket 861	455
PS 187	AMC 6540	SW1/4 22	8S	16E	Docket 861	456
PS 201	AMC 6554	NE1/4 27, SE 1/4 22	8S	16E	Docket 861	470
PS 202	AMC 6555	NE1/4 27, SE 1/4 22	8S	16E	Docket 861	471
PS 203	AMC 6556	NE1/4 27, SE 1/4 22	8S	16E	Docket 861	472
PS 206	AMC 6559	SE 1/4 22	8S	16E	Docket 861	475
Apollo Extension No. 2 (Amended)	AMC 62326	SE1/4 27, NE1/4 34	8S	16E	Docket 179	362
Nit Wit (Amended)	AMC 62330	SE1/4 27	8S	16E	Docket 179	382
Real McCoy (Amended)	AMC 62331	SE1/4 27	8S	16E	Docket 179	383

PHOENIX, ARIZONA

2004 AUG 13 A 11:00

RECEIVED
PHOENIX STATE OFFICE

United States Department of the Interior
Bureau of Land Management
 BUSINESS & SUPPORT SVCS DIV
 222 N CENTRAL AVE
 PHOENIX, AZ 85004 -2203
 Phone: (602) 417-9200

Receipt	
No:	927768

Transaction #: 961969
Date of Transaction: 08/13/2004

CUSTOMER:	BHP COPPER INC PO BOX M SAN MANUEL,AZ 85631
------------------	---

LINE #	QTY	DESCRIPTION	REMARKS	UNIT PRICE	TOTAL
1	1.00	LOCATABLE MINERALS / MINING CLAIMS-NOT NEW-UNADJUD,ONE AUTH NO. ONLY / MINING CLAIM MONEY RECEIVED (455) CASES: AMC62239/\$5500.00	MAINT 2005 (44)	- n/a -	5500.00
TOTAL:					\$5,500.00

PAYMENT INFORMATION			
1	AMOUNT:	\$5,500.00	POSTMARKED: N/A
	TYPE:	CHECK	RECEIVED: 08/13/2004
	CHECK NO:	105034	
	NAME:	BHP COPPER INC PO BOX M SAN MANUEL AZ 85631	

REMARKS

This receipt was generated by the automated BLM Collections and Billing System and is a paper representation of a portion of the official electronic record contained therein.

San Manuel Operations
P.O. Box M
San Manuel, Arizona 85631

RECEIVED
B.L.M. AZ STATE OFFICE

2003 AUG 19 A 11:01

BHP COPPER

PHOENIX, ARIZONA

August 13 2003

UNITED STATES DEPARTMENT OF INTERIOR
BUREAU OF LAND MANAGEMENT
RECORDS SECTION
222 NORTH CENTRAL AVENUE
PHOENIX, ARIZONA 85011


To Whom It May Concern:

The Final Rule as published in the Federal Register implements provisions of the Interior Department and related agencies, Appropriations Act of 1993 (the "Act") that requires an annual rental fee of \$100.00 for each unpatent mining claim and site located and held under the General Mining Law of 1872.

The Omnibus Budget Reconciliation Act of 1993 requires a \$100.00 maintenance fee for each unpatent mining claim. The fee requirements apply to the assessment year 1995/1996, and remains in effect through the year 2003/2004.

Therefore, BHP/Billiton Copper Inc. (fka Magma Copper Company) submits a check payable to the Bureau of Land Management in the amount of \$4,400.00, which represents \$100.00 per claim as rental fee as shown on Exhibit "A", attached hereto and made a part hereof.

Sincerely,



Jeff Parker
Environmental and External Affairs Manager
BHP Copper
San Manuel Operations

Cc: file

ENTERED IN COMPUTER
RE 8/21/03

✓
AES.

SAN MANUEL UNPATENTED MINING CLAIMS

RECEIVED
BLM AZ STATE OFFICE

NAME OF CLAIM	BLM SERIAL NUMBER	SECTION 2003 AUG 19 A 11: 01	TOWN-SHIP	RANGE	BOOK OF RECORDS	PAGE
Limestone No. 6 (Amended)	AMC 62239	NE1/4 24	10S	17E	Docket 641	428
Limestone No. 7 (Amended)	AMC 62240	SE1/4 13 PHOENIX ARIZONA	10S	17E	Docket 641	429
Limestone No. 10 (Amended)	AMC 62243	NW1/4 24	10S	17E	Docket 641	432
Limestone No. 11 (Amended)	AMC 62244	NW1/4 24	10S	17E	Docket 641	433
Limestone No. 12 (Amended)	AMC 62245	NW1/4 24	10S	17E	Docket 641	434
Hawk 9	AMC 62016	NW1/4 34	8S	16E	Docket 31	95
Hawk 10	AMC 62017	NE1/4 33, NW1/4 34	8S	16E	Docket 31	96
Integrity #1	AMC 62018	SE1/4 03, NE1/4 10	8S	16E	Docket 44	34
Whirl Wind	AMC 62048	NE1/4 27, NW1/4 27, SE1/4 27	8S	16E	53 Of Mines	371
Whirlwind Fraction	AMC 62049	NE1/4 27, NW1/4 27, SE1/4 27, SW1/4 27	8S	16E	56 Of Mines	548
PS 1	AMC 62065	NE1/4 33, SE1/4 33	8S	16E	Docket 246	509
PS 2	AMC 62066	NE1/4 33, SE1/4 33	8S	16E	Docket 246	510
PS 3	AMC 62067	SW1/4 33	8S	16E	Docket 247	318
PS 5	AMC 62069	SE1/4 33, SW1/4 33	8S	16E	Docket 247	320
PS 6	AMC 62070	NE1/4 33, NW1/4 33	8S	16E	Docket 247	321
PS 7	AMC 62071	SE1/4 33, NE1/4 33	8S	16E	Docket 247	322
PS 9	AMC 62073	NE1/4 33, SE1/4 33	8S	16E	Docket 247	517
PS 10	AMC 62074	NE1/4 33	8S	16E	Docket 247	518
PS 11	AMC 62075	SW1/4 33	8S	16E	Docket 247	519
PS 12	AMC 62076	NW1/4 04	9S	16E	Docket 247	520
PS 13	AMC 62077	SW1/4 33	8S	16E	Docket 247	521
PS 14	AMC 62078	NW1/4 04	9S	16E	Docket 247	522
PS 15	AMC 62079	SW1/4 33	8S	16E	Docket 247	523
PS 16	AMC 62080	NW1/4 04	9S	16E	Docket 247	524
PS 26	AMC 62090	NE1/4 33, NW1/4 34	8S	16E	Docket 248	169
PS 69	AMC 62133	NW1/4 34	8S	16E	Docket 747	532
PS 70	AMC 62134	NW1/4 34	8S	16E	Docket 747	533
PS 71	AMC 62135	NW1/4 34	8S	16E	Docket 747	534
PS 72	AMC 62136	NW1/4 34	8S	16E	Docket 747	535
PS 73	AMC 62137	NE1/4 34, NW1/4 34	8S	16E	Docket 747	536
PS 74	AMC 62138	NE1/4 34	8S	16E	Docket 747	537
PS 75	AMC 62139	SE1/4 27, NE1/4 34	8S	16E	Docket 747	538
PS 76	AMC 62140	NW1/4 34, SW1/4 34	8S	16E	Docket 747	539
PS 77	AMC 62141	NE1/4 34, NW1/4 34, SE1/4 34, SW1/4 34	8S	16E	Docket 747	540
PS 78 (Amended)	AMC 62142	NE1/4 34, SE1/4 34	8S	16E	Docket 756	203
PS 186	AMC 6539	SW1/4 22	8S	16E	Docket 861	455
PS 187	AMC 6540	SW1/4 22	8S	16E	Docket 861	456
PS 201	AMC 6554	NE1/4 27, SE 1/4 22	8S	16E	Docket 861	470
PS 202	AMC 6555	NE1/4 27, SE 1/4 22	8S	16E	Docket 861	471
PS 203	AMC 6556	NE1/4 27, SE 1/4 22	8S	16E	Docket 861	472
PS 206	AMC 6559	SE 1/4 22	8S	16E	Docket 861	475
Apollo Extension No. 2 (Amended)	AMC 62326	SE1/4 27, NE1/4 34	8S	16E	Docket 179	362
Nit Wit (Amended)	AMC 62330	SE1/4 27	8S	16E	Docket 179	382
Real McCoy (Amended)	AMC 62331	SE1/4 27	8S	16E	Docket 179	383

44-C

ENTERED IN COMPUTER

RE 8/21/03

**United States Department of the Interior
Bureau of Land Management**

BUSINESS & SUPPORT SVCS DIV
222 N CENTRAL AVE
PHOENIX, AZ 85004 -2203
Phone: (602) 417-9200

Receipt	
No:	733163

Transaction #: 762631
Date of Transaction: 08/19/2003

CUSTOMER:	BHP COPPER PO BOX M SAN MANUEL,AZ 85631
-----------	---

LINE #	QTY	DESCRIPTION	REMARKS	UNIT PRICE	TOTAL
1	1.00	LOCATABLE MINERALS / MINING CLAIMS-NOT NEW-UNADJUD,ONE AUTH NO. ONLY / MINING CLAIM MONEY RECEIVED (455) CASES: AMC62239/\$4400.00	MAINT 2004 (44)	- n/a -	4400.00
TOTAL:					\$4,400.00

PAYMENT INFORMATION			
1	AMOUNT:	\$4,400.00	POSTMARKED: N/A
	TYPE:	CHECK	RECEIVED: 08/19/2003
	CHECK NO:	102919	
	NAME:	BHP COPPER PO BOX M SAN MANUEL AZ 85631	

REMARKS

This receipt was generated by the automated BLM Collections and Billing System and is a paper representation of a portion of the official electronic record contained therein.

~~AMC 9876~~ AMC 68674 9876
~~62308~~ 62308 6527
~~265021~~ 265021 62016
<http://cbs.blm.gov/cgibin/cbs/zordec>

United States Department of the Interior
 Bureau of Land Management
 BUSINESS & SUPPORT SVCS DIV
 222 N CENTRAL AVE
 PHOENIX, AZ 85004 -2203
 Phone: (602) 417-9200

Receipt	
No:	551495

Transaction #: 576224
Date of Transaction: 08/29/2002
CUSTOMER: BHP PO BOX M SAN MANUEL, AZ 85631

LINE #	QTY	DESCRIPTION	REMARKS	UNIT PRICE	TOTAL
1	1.00	LOCATABLE MINERALS / MINING CLAIMS-NOT NEW-UNADJUD, ONE AUTH NO. ONLY / MINING CLAIM MONEY RECEIVED (455) CASES: AMC62207/\$33400.00	MAINT 2003 (334)	- n/a -	33400.00
TOTAL:					\$33,400.00

PAYMENT INFORMATION					
1	AMOUNT:	\$33,400.00	POSTMARKED:	N/A	
	TYPE:	CHECK	RECEIVED:	08/29/2002	
	CHECK NO:	26000392			
	NAME:	BHP PO BOX M SAN MANUEL AZ 85631			

REMARKS

This receipt was generated by the automated BLM Collections and Billing System and is a paper representation of a portion of the official electronic record contained therein.



RECEIVED
B.L.M. AZ STATE OFFICE

2002 AUG 29 A 10:14
San Manuel Operations
BHP Copper
PHOENIX, ARIZONA

August 15, 2002

UNITED STATES DEPARTMENT OF INTERIOR
BUREAU OF LAND MANAGEMENT
RECORDS SECTION
222 NORTH CENTRAL AVENUE
PHOENIX, ARIZONA 85011

To Whom It May Concern:

The Final Rule as published in the Federal Register implements provisions of the Interior Department and related agencies, Appropriations Act of 1993 (the "Act") that requires an annual rental fee of \$100.00 for each unpatent mining claim and site located and held under the General Mining Law of 1872.

The Omnibus Budget Reconciliation Act of 1993 requires a \$100.00 maintenance fee for each unpatent mining claim. The fee requirements apply to the assessment year 1995/1996, and remains in effect through the year 2002/2003.

Therefore, BHP/Billiton Copper Inc. (fka Magma Copper Company) submits a check payable to the Bureau of Land Management in the amount of \$33,400.00, which represents \$100.00 per claim as rental fee as shown on Exhibit "A", attached hereto and made a part hereof.

Sincerely,

Ronald Allum
Vice President and General Manager
San Manuel Operations
BHP/Billiton

Cc: file

NAME OF CLAIM	BLM SERIAL NUMBER	SECTION	TOWN-SHIP	RANGE	BOOK OF RECORDS	PAGE
PS 143	AMC 62207	SW1/4 29, SE1/4 30	8S	16E	Docket 765	415
PS 144	AMC 62208	NW1/4 30, SW1/4 30	8S	16E	Docket 765	416
PS 145	AMC 62209	NW1/4 30, SW1/4 30	8S	16E	Docket 765	417
PS 146	AMC 62210	NW1/4 30, SW1/4 30	8S	16E	Docket 765	418
PS 147	AMC 62211	NW1/4 30, SW1/4 30	8S	16E	Docket 765	419
PS 148	AMC 62212	NE1/4 30, NW1/4 30, SE1/4 30, SW1/4 30	8S	16E	Docket 765	420
PS 149	AMC 62213	NE1/4 30, SE1/4 30	8S	16E	Docket 765	421
PS 150	AMC 62214	NE1/4 30, SE1/4 30	8S	16E	Docket 765	422
PS 151	AMC 62215	NE1/4 30, SE1/4 30	8S	16E	Docket 765	423
PS 152	AMC 62216	NW1/4 29, NE1/4 30, SW1/4 29, SE1/4 30	8S	16E	Docket 765	424
PS 153	AMC 62217	NW1/4 30	8S	16E	Docket 765	425
PS 154	AMC 62218	NW1/4 30	8S	16E	Docket 765	426
PS 155	AMC 62219	NW1/4 30	8S	16E	Docket 765	427
PS 156	AMC 62220	NW1/4 30	8S	16E	Docket 765	428
PS 157	AMC 62221	NE1/4 30, NW1/4 30	8S	16E	Docket 765	429
PS 158	AMC 62222	NE1/4 30	8S	16E	Docket 765	430
PS 159	AMC 62223	NE1/4 30	8S	16E	Docket 765	431
PS 160	AMC 62224	NE1/4 30	8S	16E	Docket 765	432
PS 161	AMC 62225	NW1/4 29, NE1/4 30	8S	16E	Docket 765	433
PS 162	AMC 62226	SW1/4 19, NW1/4 30	8S	16E	Docket 769	518
PS 163	AMC 62227	SW1/4 19, NW1/4 30	8S	16E	Docket 769	519
PS 164	AMC 62228	SW1/4 19, NW1/4 30	8S	16E	Docket 769	520
PS 165	AMC 62229	SW1/4 19, NW1/4 30	8S	16E	Docket 769	521
PS 166	AMC 62230	NW1/4 29, NE1/4 30	8S	16E	Docket 769	522
PS 167	AMC 62231	NW1/4 29	8S	16E	Docket 769	523
PS 168	AMC 62232	NW1/4 29	8S	16E	Docket 769	524
PS 169	AMC 62233	NW1/4 29	8S	16E	Docket 769	525
PS 170	AMC 62234	NE1/4 29, NW1/4 29	8S	16E	Docket 769	526
PS 171	AMC 62235	NE1/4 29	8S	16E	Docket 769	527
PS 172	AMC 62236	NE1/4 29	8S	16E	Docket 769	528
PS 173	AMC 62237	NE1/4 29	8S	16E	Docket 769	529
PS 174	AMC 62238	NE1/4 29	8S	16E	Docket 769	530
PS Fraction	AMC 6527	NE1/4 27, SE1/4 22	8S	16E	Docket 861	443
PS 175	AMC 6528	NW1/4 28, NE1/4 29	8S	16E	Docket 861	444
PS 176	AMC 6529	NE1/4 28	8S	16E	Docket 861	445
PS 177	AMC 6530	SW1/4 21, NW1/4 28	8S	16E	Docket 861	446
PS 178	AMC 6531	SW1/4 21, NW1/4 28	8S	16E	Docket 861	447
PS 179	AMC 6532	SW1/4 21, SE1/4 21, NE1/4 28, NW1/4 28	8S	16E	Docket 861	448
PS 180	AMC 6533	SE1/4 21, NE1/4 28	8S	16E	Docket 861	449
PS 181	AMC 6534	SE1/4 21, NE1/4 28	8S	16E	Docket 861	450
PS 182	AMC 6535	SE1/4 21, NE1/4 28	8S	16E	Docket 861	451
PS 183	AMC 6536	SE1/4 21, NE1/4 28, SW1/4 22, NW1/4 27	8S	16E	Docket 861	452
PS 184	AMC 6537	SW1/4 22, NW1/4 27	8S	16E	Docket 861	453
PS 185	AMC 6538	SW1/4 22, NW1/4 27	8S	16E	Docket 861	454
PS 186	AMC 6539	SW1/4 22	8S	16E	Docket 861	455
PS 187	AMC 6540	SW1/4 22	8S	16E	Docket 861	456
PS 188	AMC 6541	SW1/4 22, SE1/4 22	8S	16E	Docket 861	457
PS 189	AMC 6542	NE1/4 22, NW1/4 22, SE1/4 22, SW1/4 22	8S	16E	Docket 861	458
PS 190	AMC 6543	NW1/4 22, SW1/4 22	8S	16E	Docket 861	459
PS 191	AMC 6544	NW1/4 22, SW1/4 22	8S	16E	Docket 861	460
PS 193	AMC 6546	SW1/4 22	8S	16E	Docket 861	462

SAN MANUEL UNPATENTED MINING CLAIMS
EXHIBIT A

RECEIVED
B.L.M. AZ STATE OFFICE

NAME OF CLAIM	BLM SERIAL NUMBER	SECTION	2002 TOWN-SHIP	RANGE	BOOK OF RECORDS	PAGE
Black Hill No. 3	AMC 62266	NW1/4 19, SW1/4 19	PHOENIX, ARIZONA 10S	18E	Docket 631	875
Black Hill No. 4	AMC 62267	NE1/4 30, NW1/4 30, SE1/4 19	10S	18E	Docket 631	876
Black Hill No. 6	AMC 62269	SW1/4 19, NW1/4 30	10S	18E	Docket 631	878
Black Hill No. 7	AMC 62270	SW1/4 19	10S	18E	Docket 631	879
Black Hill No. 8	AMC 62271	NW1/4 19, SW1/4 19, SE1/4 24	10S	17-18E	Docket 631	880
Black Hill No. 9	AMC 62272	NW1/4 19, NE1/4 24, SE1/4 24, SW1/4 19	10S	17-18E	Docket 631	881
Black Hill No. 10	AMC 62273	SW1/4 19, NW1/4 30	10S	18E	Docket 631	882
Black Hill No. 11	AMC 62274	SW1/4 19	10S	18E	Docket 631	883
Black Hill No. 12	AMC 62275	SE1/4 19, NE1/4 30	10S	18E	Docket 631	884
Black Hill No. 13	AMC 62276	SE1/4 19	10S	18E	Docket 631	885
Black Hill No. 16	AMC 62279	NW1/4 19	10S	18E	Docket 631	888
Metal King # 1	AMC 62280	NW1/4 19, SW1/4 19	10S	18E	Docket 631	889
Metal King # 4	AMC 62283	NW1/4 19	10S	18E	Docket 631	892
Metal King # 5	AMC 62284	NE1/4 24	10S	17E	Docket 631	893
Metal King # 7	AMC 62286	NE1/4 24	10S	17E	Docket 631	895
Metal King # 8	AMC 62287	NE1/4 24, NW1/4 24	10S	17E	Docket 631	896
Limestone No. 6 (Amended)	AMC 62239	NE1/4 24	10S	17E	Docket 641	428
Limestone No. 7 (Amended)	AMC 62240	SE1/4 13	10S	17E	Docket 641	429
Limestone No. 8 (Amended)	AMC 62241	SE1/4 13	10S	17E	Docket 641	430
Limestone No. 9 (Amended)	AMC 62242	NE1/4 24	10S	17E	Docket 641	431
Limestone No. 10 (Amended)	AMC 62243	NW1/4 24	10S	17E	Docket 641	432
Limestone No. 11 (Amended)	AMC 62244	NW1/4 24	10S	17E	Docket 641	433
Limestone No. 12 (Amended)	AMC 62245	NW1/4 24	10S	17E	Docket 641	434
Limestone No. 13 (Amended)	AMC 62246	SW1/4 13	10S	17E	Docket 641	435
Limestone No. 14 (Amended)	AMC 62247	NW1/4 19	10S	18E	Docket 641	436
Limestone No. 17 (Amended)	AMC 62248	NW1/4 19	10S	18E	Docket 641	439
Limestone No. 18 (Amended)	AMC 62249	SW1/4 19	10S	18E	Docket 641	440
Limestone No. 19 (Amended)	AMC 62250	NW1/4 19	10S	18E	Docket 641	441
Limestone No. 20 (Amended)	AMC 62251	NW1/4 19	10S	18E	Docket 641	442
Limestone No. 21 (Amended)	AMC 62252	NW1/4 19	10S	18E	Docket 641	443
Limestone No. 23 (Amended)	AMC 62253	NE1/4 19	10S	18E	Docket 682	296
Limestone No. 24 (Amended)	AMC 62254	NE1/4 19, SE1/4 19	10S	18E	Docket 711	969
Limestone No. 25 (Amended)	AMC 62255	SW1/4 19	10S	18E	Docket 641	447
Limestone No. 26 (Amended)	AMC 62256	SW1/4 19	10S	18E	Docket 641	448
Limestone No. 27 (Amended)	AMC 62257	SW1/4 19	10S	18E	Docket 641	449
Limestone No. 33 (Amended)	AMC 62258	NW1/4 30	10S	18E	Docket 641	455
Limestone No. 35 (Amended)	AMC 62259	SE1/4 19	10S	18E	Docket 682	298
Limestone No. 36 (Amended)	AMC 62260	SE1/4 19	10S	18E	Docket 682	299
Limestone No. 37 (Amended)	AMC 62261	SE1/4 19	10S	18E	Docket 682	300
Limestone No. 38 (Amended)	AMC 62262	NE1/4 30	10S	18E	Docket 682	301
Limestone No. 39 (Amended)	AMC 62263	NE1/4 30	10S	18E	Docket 682	302
Hawk 9	AMC 62016	NW1/4 34	8S	16E	Docket 31	95
Hawk 10	AMC 62017	NE1/4 33, NW1/4 34	8S	16E	Docket 31	96
Integrity #1	AMC 62018	SE1/4 03, NE1/4 10	8S	16E	Docket 44	34
Cactus Hill No. 1 (Amended)	AMC 62024	NW1/4 27, SW1/4 22	8S	16E	56 Of Mines	547

NAME OF CLAIM	BLM SERIAL NUMBER	SECTION	RECEIVED S.L.M. AZ STATE OFFICE TOWN-SHIP 2002 AUG 29 AS 10:11 P27ENIX, ARIZONA	RANGE	BOOK OF RECORDS	PAGE
Cloudburst	AMC 62025	NE1/4 27	8S	16E	53 Of Mines	225
Cloud Burst Fraction	AMC 62026	NE1/4 27	8S	16E	56 Of Mines	549
Fannie (Amended)	AMC 62028	NE1/4 27, NW1/4 27	8S	16E	56 Of Mines	544
Fannie No. 1	AMC 62029	SW1/4 22, NE1/4 27, NW1/4 27	8S	16E	56 Of Mines	537
Glory No. 1 (Amended)	AMC 62030	NW1/4 27	8S	16E	56 Of Mines	546
Glory #2	AMC 62031	NW1/4 27	8S	16E	Docket 11	524
Hester No. 5 (Amended)	AMC 62032	NE1/4 27	8S	16E	56 Of Mines	545
Justine	AMC 62035	SE1/4 22, NE1/4 27, NW1/4 27, SW1/4 22	8S	16E	56 of Mines	550
Whirl Wind	AMC 62048	NE1/4 27, NW1/4 27, SE1/4 27	8S	16E	53 Of Mines	371
Whirlwind Fraction	AMC 62049	NE1/4 27, NW1/4 27, SE1/4 27, SW1/4 27	8S	16E	56 Of Mines	548
PS 1	AMC 62065	NE1/4 33, SE1/4 33	8S	16E	Docket 246	509
PS 2	AMC 62066	NE1/4 33, SE1/4 33	8S	16E	Docket 246	510
PS 3	AMC 62067	SW1/4 33	8S	16E	Docket 247	318
PS 4	AMC 62368	NW1/4 33, SW1/4 33	8S	16E	Docket 247	319
PS 5	AMC 62069	SE1/4 33, SW1/4 33	8S	16E	Docket 247	320
PS 6	AMC 62070	NE1/4 33, NW1/4 33	8S	16E	Docket 247	321
PS 7	AMC 62071	SE1/4 33, NE1/4 33	8S	16E	Docket 247	322
PS 8	AMC 62072	NE1/4 33	8S	16E	Docket 247	323
PS 9	AMC 62073	NE1/4 33, SE1/4 33	8S	16E	Docket 247	517
PS 10	AMC 62074	NE1/4 33	8S	16E	Docket 247	518
PS 11	AMC 62075	SW1/4 33	8S	16E	Docket 247	519
PS 12	AMC 62076	NW1/4 04	9S	16E	Docket 247	520
PS 13	AMC 62077	SW1/4 33	8S	16E	Docket 247	521
PS 14	AMC 62078	NW1/4 04	9S	16E	Docket 247	522
PS 15	AMC 62079	SW1/4 33	8S	16E	Docket 247	523
PS 16	AMC 62080	NW1/4 04	9S	16E	Docket 247	524
PS 17	AMC 62081	NW1/4 33, SW1/4 33	8S	16E	Docket 248	86
PS 18	AMC 62082	NW1/4 33	8S	16E	Docket 248	87
PS 19	AMC 62083	NW1/4 33, SW1/4 33	8S	16E	Docket 248	88
PS 20	AMC 62084	NW1/4 33	8S	16E	Docket 248	89
PS 21	AMC 62085	NW1/4 33, SW1/4 33	8S	16E	Docket 248	90
PS 22	AMC 62086	NW1/4 33	8S	16E	Docket 248	91
PS 23	AMC 62087	NW1/4 33	8S	16E	Docket 261	552
Amended						248-166
PS 24	AMC 62088	SE1/4 28, SW1/4 28, NE1/4 33, NW1/4 33	8S	16E	Docket 248	167
PS 25	AMC 62089	SE1/4 28, NE1/4 33	8S	16E	Docket 248	168
PS 26	AMC 62090	NE1/4 33, NW1/4 34	8S	16E	Docket 248	169
PS 27	AMC 62091	SW1/4 28, NW1/4 33	8S	16E	Docket 248	506
PS 28	AMC 62092	SW1/4 28, NW1/4 33	8S	16E	Docket 248	507
PS 29	AMC 62093	SW1/4 28, NW1/4 33	8S	16E	Docket 248	508
PS 30	AMC 62094	SW1/4 28, NW1/4 33	8S	16E	Docket 248	509
PS 31	AMC 62095	SE1/4 28, NE1/4 33	8S	16E	Docket 248	510
PS 32	AMC 62096	SE1/4 28, NE1/4 33	8S	16E	Docket 248	511
PS 33	AMC 62097	SE1/4 28	8S	16E	Docket 266	434
PS - 34	AMC 62098	SW1/4 27, SE1/4 28	8S	16E	Docket 347	304
PS - 35	AMC 62099	SW1/4 28	8S	16E	Docket 347	305
PS - 36	AMC 62100	SW1/4 28	8S	16E	Docket 347	306
PS - 37	AMC 62101	SW1/4 28	8S	16E	Docket 347	307
PS - 38	AMC 62102	SE1/4 28, SW1/4 28	8S	16E	Docket 347	308
PS - 39	AMC 62103	SE1/4 28	8S	16E	Docket 347	309
PS - 40	AMC 62104	SW1/4 28, NW1/4 28	8S	16E	Docket 347	310

NAME OF CLAIM	BLM SERIAL NUMBER	SECTION	TOWN-SHIP	RANGE	BOOK OF RECORDS	PAGE
PS - 41	AMC 62105	SE1/4 28	8S	16E	Docket 347	311
PS - 42	AMC 62106	NW1/4 27, SW1/4 27, NE1/4 28, SE1/4 28	8S	16E	Docket 347	312
PS - 43	AMC 62107	NW1/4 28, SW1/4 28	8S	16E	Docket 347	313
PS - 44	AMC 62108	NW1/4 28	8S	16E	Docket 347	314
PS - 45	AMC 62109	NW1/4 28	8S	16E	Docket 347	315
PS - 46	AMC 62110	NW1/4 28	8S	16E	Docket 347	317
PS - 47	AMC 62111	NE1/4 28, NW1/4 28, SE1/4 28, SW1/4 28	8S	16E	Docket 347	316
PS - 48	AMC 62112	NE1/4 28, NW1/4 28	8S	16E	Docket 347	318
PS - 49	AMC 62113	NE1/4 28, SE1/4 28	8S	16E	Docket 347	319
PS - 50	AMC 62114	NE1/4 28	8S	16E	Docket 347	320
PS - 51	AMC 62115	NE1/4 28, SE1/4 28	8S	16E	Docket 347	321
PS - 52	AMC 62116	NE1/4 28	8S	16E	Docket 347	322
PS - 53	AMC 62117	NE1/4 28, SE1/4 28	8S	16E	Docket 347	323
PS - 54	AMC 62118	NE1/4 28	8S	16E	Docket 347	324
PS 55	AMC 62119	NW1/4 27, NE1/4 28	8S	16E	Docket 747	518
PS 56	AMC 62120	NW1/4 27	8S	16E	Docket 747	519
PS 57	AMC 62121	NW1/4 27	8S	16E	Docket 747	520
PS 58	AMC 62122	NW1/4 27	8S	16E	Docket 747	521
PS 59	AMC 62123	NW1/4 27, SW1/4 27	8S	16E	Docket 747	522
PS 60	AMC 62124	NW1/4 27, SW1/4 27	8S	16E	Docket 747	523
PS 61	AMC 62125	NW1/4 27, SW1/4 27	8S	16E	Docket 747	524
PS 62	AMC 62126	NW1/4 27, SW1/4 27	8S	16E	Docket 747	525
PS 63	AMC 62127	NE1/4 27, NW1/4 27, SE1/4 27, SW1/4 27	8S	16E	Docket 747	526
PS 64	AMC 62128	SW1/4 27	8S	16E	Docket 747	527
PS 65	AMC 62129	SW1/4 27	8S	16E	Docket 747	528
PS 66	AMC 62130	SW1/4 27	8S	16E	Docket 747	529
PS 67	AMC 62131	SW1/4 27	8S	16E	Docket 747	530
PS 68	AMC 62132	SE1/4 27, SW1/4 27	8S	16E	Docket 747	531
PS 69	AMC 62133	NW1/4 34	8S	16E	Docket 747	532
PS 70	AMC 62134	NW1/4 34	8S	16E	Docket 747	533
PS 71	AMC 62135	NW1/4 34	8S	16E	Docket 747	534
PS 72	AMC 62136	NW1/4 34	8S	16E	Docket 747	535
PS 73	AMC 62137	NE1/4 34, NW1/4 34	8S	16E	Docket 747	536
PS 74	AMC 62138	NE1/4 34	8S	16E	Docket 747	537
PS 75	AMC 62139	SE1/4 27, NE1/4 34	8S	16E	Docket 747	538
PS 76	AMC 62140	NW1/4 34, SW1/4 34	8S	16E	Docket 747	539
PS 77	AMC 62141	NE1/4 34, NW1/4 34, SE1/4 34, SW1/4 34	8S	16E	Docket 747	540
PS 78 (Amended)	AMC 62142	NE1/4 34, SE1/4 34	8S	16E	Docket 756	203
PS 79	AMC 62143	NW1/4 28, SW1/4 28	8S	16E	Docket 765	351
PS 80	AMC 62144	NW1/4 28, SW1/4 28	8S	16E	Docket 765	352
PS 81	AMC 62145	SE1/4 29, NE1/4 32	8S	16E	Docket 765	353
PS 82	AMC 62146	SE1/4 29, NE1/4 32	8S	16E	Docket 765	354
PS 83	AMC 62147	SE1/4 29, NE1/4 32	8S	16E	Docket 765	355
PS 84	AMC 62148	SE1/4 29, NE1/4 32	8S	16E	Docket 765	356
PS 85	AMC 62149	SE1/4 29, SW1/4 29, NE1/4 32, NW1/4 32	8S	16E	Docket 765	357
PS 86	AMC 62150	SW1/4 29, NW1/4 32	8S	16E	Docket 765	358
PS 87	AMC 62151	SW1/4 29, NW1/4 32	8S	16E	Docket 765	359
PS 88	AMC 62152	SW1/4 29, NW1/4 32	8S	16E	Docket 765	360
PS 89	AMC 62153	SW1/4 29, SE1/4 30, NW1/4 32, NE1/4 31	8S	16E	Docket 765	361
PS 90	AMC 62154	NE1/4 29, SE1/4 29	8S	16E	Docket 765	362
PS 91	AMC 62155	NE1/4 29, SE1/4 29	8S	16E	Docket 765	363

51

NAME OF CLAIM	BLM SERIAL NUMBER	SECTION	TOWN-SHIP	RANGE	BOOK OF RECORDS	PAGE
PS 92	AMC 62156	NE1/4 29, SE1/4 29	8S	16E	Docket 765	364
PS 93	AMC 62157	NE1/4 29, SE1/4 29	8S	16E	Docket 765	365
PS 94	AMC 62158	NE1/4 29, NW1/4 29, SE1/4 29, SW1/4 29	8S	16E	Docket 765	366
PS 95	AMC 62159	NW1/4 29, SW1/4 29	8S	16E	Docket 765	367
PS 96	AMC 62160	NW1/4 29, SW1/4 29	8S	16E	Docket 765	368
PS 97	AMC 62161	NW1/4 29, SW1/4 29	8S	16E	Docket 765	369
PS 98	AMC 62162	NW1/4 29, SW1/4 29, NE1/4 30, SE1/4 30	8S	16E	Docket 765	370
PS 99	AMC 62163	SW1/4 31	8S	16E	Docket 765	371
PS 100	AMC 62164	SW1/4 31	8S	16E	Docket 765	372
PS 101	AMC 62165	SW1/4 31	8S	16E	Docket 765	373
PS 102	AMC 62166	SW1/4 31	8S	16E	Docket 765	374
PS 103	AMC 62167	SE1/4 31, SW1/4 31	8S	16E	Docket 765	375
PS 104	AMC 62168	SE1/4 31	8S	16E	Docket 765	376
PS 105	AMC 62169	SE1/4 31	8S	16E	Docket 765	377
PS 106	AMC 62170	SE1/4 31	8S	16E	Docket 765	378
PS 107	AMC 62171	SE1/4 31, SW1/4 32	8S	16E	Docket 765	379
PS 108	AMC 62172	NW1/4 31, SW1/4 31	8S	16E	Docket 765	380
PS 109	AMC 62173	NW1/4 31, SW1/4 31	8S	16E	Docket 765	381
PS 110	AMC 62174	NW1/4 31, SW1/4 31	8S	16E	Docket 765	382
PS 111	AMC 62175	NW1/4 31, SW1/4 31	8S	16E	Docket 765	383
PS 112	AMC 62176	NE1/4 31, NW1/4 31, SE1/4 31, SW1/4 31	8S	16E	Docket 765	384
PS 113	AMC 62177	NE1/4 31, SE1/4 31	8S	16E	Docket 765	385
PS 114	AMC 62178	NE1/4 31, SE1/4 31	8S	16E	Docket 765	386
PS 115	AMC 62179	NE1/4 31, SE1/4 31	8S	16E	Docket 765	387
PS 116	AMC 62180	NW1/4 32, SW1/4 32, NE1/4 31, SE1/4 31	8S	16E	Docket 765	388
PS 117	AMC 62181	NW1/4 31	8S	16E	Docket 765	389
PS 118	AMC 62182	NW1/4 31	8S	16E	Docket 765	390
PS 119	AMC 62183	NW1/4 31	8S	16E	Docket 765	391
PS 120	AMC 62184	NW1/4 31	8S	16E	Docket 765	392
PS 121	AMC 62185	NE1/4 31, NW1/4 31	8S	16E	Docket 765	393
PS 122	AMC 62186	NE1/4 31	8S	16E	Docket 765	394
PS 123	AMC 62187	NE1/4 31	8S	16E	Docket 765	395
PS 124	AMC 62188	NE1/4 31	8S	16E	Docket 765	396
PS 125	AMC 62189	NW1/4 32, NE1/4 31	8S	16E	Docket 765	397
PS 126	AMC 62190	SW1/4 30, NW1/4 31	8S	16E	Docket 765	398
PS 127	AMC 62191	SW1/4 30, NW1/4 31	8S	16E	Docket 765	399
PS 128	AMC 62192	SW1/4 30, NW1/4 31	8S	16E	Docket 765	400
PS 129	AMC 62193	SW1/4 30, NW1/4 31	8S	16E	Docket 765	401
PS 130	AMC 62194	SE1/4 30, SW1/4 30, NE1/4 31, NW1/4 31	8S	16E	Docket 765	402
PS 131	AMC 62195	SE1/4 30, NE1/4 31	8S	16E	Docket 765	403
PS 132	AMC 62196	SE1/4 30, NE1/4 31	8S	16E	Docket 765	404
PS 133	AMC 62197	SE1/4 30, NE1/4 31	8S	16E	Docket 765	405
PS 134	AMC 62198	SW1/4 29, SE1/4 30, NW1/4 32, NE1/4 31	8S	16E	Docket 765	406
PS 135	AMC 62199	SW1/4 30	8S	16E	Docket 765	407
PS 136	AMC 62200	SW1/4 30	8S	16E	Docket 765	408
PS 137	AMC 62201	SW1/4 30	8S	16E	Docket 765	409
PS 138	AMC 62202	SW1/4 30	8S	16E	Docket 765	410
PS 139	AMC 62203	SE1/4 30, SW1/4 30	8S	16E	Docket 765	411
PS 140	AMC 62204	SE1/4 30	8S	16E	Docket 765	412
PS 141	AMC 62205	SE1/4 30	8S	16E	Docket 765	413
PS 142	AMC 62206	SE1/4 30	8S	16E	Docket 765	414

51

NAME OF CLAIM	BLM SERIAL NUMBER	SECTION	TOWN-RANGE	BOOK OF RECORDS	PAGE
PS 194	AMC 6547	SE1/4 21, SW1/4 22	8S 16E	Docket 861	463
PS 195	AMC 6548	SE1/4 21	8S 16E	Docket 861	464
PS 196	AMC 6549	SE1/4 21	8S 16E	Docket 861	465
PS 197	AMC 6550	SE1/4 21	8S 16E	Docket 861	466
PS 198	AMC 6551	SE1/4 21, SW1/4 21	8S 16E	Docket 861	467
PS 199	AMC 6552	SW1/4 21	8S 16E	Docket 861	468
PS 200	AMC 6553	SW1/4 21	8S 16E	Docket 861	469
PS 201	AMC 6554	NE1/4 27, SE 1/4 22	8S 16E	Docket 861	470
PS 202	AMC 6555	NE1/4 27, SE 1/4 22	8S 16E	Docket 861	471
PS 203	AMC 6556	NE1/4 27, SE 1/4 22	8S 16E	Docket 861	472
PS 204	AMC 6557	SE 1/4 22	8S 16E	Docket 861	473
PS 205	AMC 6558	SE 1/4 22	8S 16E	Docket 861	474
PS 206	AMC 6559	SE 1/4 22	8S 16E	Docket 861	475
PS 207	AMC 6560	SE 1/4 22, NE1/4 22	8S 16E	Docket 861	476
PS 208	AMC 6561	SE 1/4 22, NE1/4 22	8S 16E	Docket 861	477
PS 209	AMC 6562	SE 1/4 22, NE1/4 22	8S 16E	Docket 861	478
PS 210	AMC 6563	NE1/4 22, NW1/4 22	8S 16E	Docket 861	479
PS 211	AMC 6564	NE1/4 22	8S 16E	Docket 861	480
PS 212	AMC 6565	NE1/4 22	8S 16E	Docket 861	481
PS 213	AMC 6566	NE1/4 22	8S 16E	Docket 861	482
PS 214	AMC 6567	SW1/4 21, NW1/4 28	8S 16E	Docket 861	483
PS 215	AMC 6568	SW1/4 21, NW1/4 28, SE1/4 20, NE1/4 29	8S 16E	Docket 861	484
PS 216	AMC 6569	NW1/4 21, SW1/4 21, SE1/4 20, NE1/4 20	8S 16E	Docket 861	485
PS 217	AMC 6570	NW1/4 21, SW1/4 21	8S 16E	Docket 861	486
PS 218	AMC 6571	SE1/4 20, NE1/4 29	8S 16E	Docket 861	487
PS 219	AMC 6572	SE1/4 20, NE1/4 29	8S 16E	Docket 861	488
PS 220	AMC 6573	SE1/4 20, NE1/4 29	8S 16E	Docket 861	489
PS 221	AMC 6574	SE1/4 20, NE1/4 29	8S 16E	Docket 861	490
PS 222	AMC 6575	SE1/4 20	8S 16E	Docket 861	491
PS 223	AMC 6576	SE1/4 20	8S 16E	Docket 861	492
PS 224	AMC 6577	SE1/4 20	8S 16E	Docket 861	493
PS 225	AMC 6578	SE1/4 20	8S 16E	Docket 861	494
PS 226	AMC 6579	NE1/4 20, SE1/4 20	8S 16E	Docket 861	495
PS 227	AMC 6580	NE1/4 20, SE1/4 20	8S 16E	Docket 861	496
PS 228	AMC 6581	NE1/4 20, SE1/4 20	8S 16E	Docket 861	497
PS 229	AMC 6582	NE1/4 20, SE1/4 20	8S 16E	Docket 861	498
PS 230	AMC 6583	NW1/4 21, NE1/4 20	8S 16E	Docket 861	499
PS 231	AMC 6584	NW1/4 21	8S 16E	Docket 861	500
PS 232	AMC 6585	NW1/4 21, SW1/4 21	8S 16E	Docket 861	501
PS 233	AMC 6586	NW1/4 21, SW1/4 21	8S 16E	Docket 861	502
PS 234	AMC 6587	NW1/4 21, NE1/4 21, SW1/4 21, SE1/4 21	8S 16E	Docket 861	503
PS 235	AMC 6588	NE1/4 21, SE1/4 21	8S 16E	Docket 861	504
PS 236	AMC 6589	NE1/4 21, SE1/4 21	8S 16E	Docket 861	505
PS 237	AMC 6590	NE1/4 21, SE1/4 21	8S 16E	Docket 861	506
PS 238	AMC 6591	NE1/4 21, SE1/4 21, NW1/4 22, SW1/4 22	8S 16E	Docket 861	507
PS 239	AMC 6592	NW1/4 22, SW1/4 22	8S 16E	Docket 861	508
PS 240	AMC 6593	NW1/4 22, SW1/4 22	8S 16E	Docket 861	509
PS 241	AMC 6594	NW1/4 22	8S 16E	Docket 861	510
PS 242	AMC 6595	NW1/4 22	8S 16E	Docket 861	511
PS 243	AMC 6596	SW1/4 16, NW1/4 21	8S 16E	Docket 861	512
PS 244	AMC 6597	SW1/4 16, NW1/4 21	8S 16E	Docket 861	513

RECEIVED
 B.L.M. AZ STATE OFFICE
 2007 AUG 29 10:15
 PHOENIX, ARIZONA

51

NAME OF CLAIM	BLM SERIAL NUMBER	SECTION	TOWNSHIP	RANGE	BOOK OF RECORDS	PAGE
PS 245	AMC 6598	SW1/4 16, SE1/4 16, NW1/4 21, NE1/4 21	8S 15	16E	Docket 861	514
PS 246	AMC 6599	SE1/4 16, NE1/4 21	8S	16E	Docket 861	515
PS 247	AMC 6600	SE1/4 16, NE1/4 21	8S	16E	Docket 861	516
PS 248	AMC 6601	SE1/4 16, NE1/4 21	8S	16E	Docket 861	517
PS 249	AMC 6602	NE1/4 21, NW1/4 22	8S	16E	Docket 861	518
PS 250	AMC 6603	SW1/4 15, NW1/4 22	8S	16E	Docket 861	519
PS 251	AMC 6604	SW1/4 15, NW1/4 22	8S	16E	Docket 861	520
PS 252	AMC 9876	SE1/4 22, NE1/4 22	8S	16E	Docket 869	217
PS 253	AMC 9877	SE1/4 22, NE1/4 22	8S	16E	Docket 869	218
PS 254	AMC 9878	SE1/4 22, NE1/4 22	8S	16E	Docket 869	219
Sylvia #1	AMC 62050	NW1/4 28, NE1/4 28, SW1/4 28, SE1/4 28	8S	16E	Docket 152	258
Sylvia #2	AMC 62051	NW1/4 28, NE1/4 28, SE1/4 28	8S	16E	Docket 152	259
Sylvia #3	AMC 62052	NE1/4 28, SE1/4 28	8S	16E	Docket 152	260
Sylvia #4	AMC 62053	NE1/4 28	8S	16E	Docket 152	261
Sylvia #5	AMC 62054	NE1/4 28	8S	16E	Docket 152	262
Sylvia #6	AMC 62055	SE1/4 28	8S	16E	Docket 152	263
Sylvia #7	AMC 62056	SE1/4 28	8S	16E	Docket 152	264
Sylvia #8	AMC 62057	SE1/4 28	8S	16E	Docket 152	265
Sylvia #9	AMC 62058	SE1/4 28, NE1/4 28, SW1/4 27	8S	16E	Docket 157	405
Sylvia #10	AMC 62059	SE1/4 28, NE1/4 28, SW1/4 27, NW1/4 27	8S	16E	Docket 170	385
Little Joe #1 (Original location)	AMC 62060	SW1/4 28, SE1/4 28	8S	16E	Docket 111	138
Little Joe #1 (Subsequent location)	AMC 68674	SW1/4 28, SE1/4 28	8S	16E	52 Of Mines	137
Little Joe #2	AMC 68675	SW1/4 28	8S	16E	Docket 111	139
Little Joe No. 2	AMC 62061	SW1/4 28	8S	16E	52 Of Mines	166
Little Joe #3	AMC 62062	NW1/4 28, SW1/4 28	8S	16E	Docket 208	439
Little Joe No. 4	AMC 62063	SE1/4 28, SW1/4 28	8S	16E	55 Of Mines	23
Little Joe No. 5	AMC 62064	SE1/4 28, SW1/4 28, NE1/4 33	8S	16E	55 Of Mines	24
Apollo Extension No. 2 (Amended)	AMC 62326	SE1/4 27, NE1/4 34	8S	16E	Docket 179	362
Nit Wit (Amended)	AMC 62330	SE1/4 27	8S	16E	Docket 179	382
Real McCoy (Amended)	AMC 62331	SE1/4 27	8S	16E	Docket 179	383
Exchange 1	AMC 265021	SE1/4 27	8S	16E	Docket 1340	450
Exchange 2	AMC 265022	SE1/4 27	8S	16E	Docket 1340	452
Exchange 3	AMC 265023	SE1/4 27	8S	16E	Docket 1340	453
Exchange 4	AMC 265024	NE1/4 34, SE1/4 27	8S	16E	Docket 1340	448

34



RECEIVED
B.L.M. STATE OFFICE
2001 AUG 17 A 7:18
Metals
BHP Copper
PHOENIX, ARIZONA

August 1, 2001

U.S. Department of the Interior
Bureau of Land Management
Records Section
222 N. Central Avenue
Phoenix, AZ 85011

Dear:

The final Rule as published in the Federal Register implements provisions of the Interior Department and related agencies' Appropriations Act of 1993 (the "Act") that requires an annual rental fee of \$100.00 for each mining claim and site located and held under the General Mining Law of 1872.

The Omnibus Budget Reconciliation Act of 1993 requires a \$25.00 location fee (for new claims) and a \$100.00 maintenance fee for each mining claim. The fee requirements apply to the assessment year 1995-1996, and remains in effect through the year 2001-2002.

Therefore, BHP/Billiton Copper Inc. (fka Magma Copper Company) submits a check payable to the Bureau of Land Management in the amount of \$33,400.00 which represents \$100.00 per claim as rental fee as shown on Exhibit "A", attached hereto and made a part hereof.

Sincerely,

Daniel L Mead
Land Manager BHP/Billiton

Cc: file

ENTERED INTO COMPUTER

LDm 10/25/01

EXHIBIT A

NAME OF CLAIM	BLM SERIAL		TOWN-SHIP	RANGE	RECORDS		PAGE
	NUMBER	SECTION			BOOK	OFFICE	
Black Hill No. 3	A MC 62266	NW1/4 19, SW1/4 19	10S	18E	Docket 631	875	48
Black Hill No. 4	A MC 62267	NE1/4 30, NW1/4 30, SE1/4 19	10S	18E	Docket 631	876	
Black Hill No. 6	A MC 62269	SW1/4 19, NW1/4 30	10S	18E	Docket 631	878	
Black Hill No. 7	A MC 62270	SW1/4 19	10S	18E	Docket 631	879	
Black Hill No. 8	A MC 62271	NW1/4 19, SW1/4 19, SE1/4 24	10S	17-18E	Docket 631	880	
Black Hill No. 9	A MC 62272	NW1/4 19, NE1/4 24, SE1/4 24, SW1/4 19	10S	17-18E	Docket 631	881	
Black Hill No. 10	A MC 62273	SW1/4 19, NW1/4 30	10S	18E	Docket 631	882	
Black Hill No. 11	A MC 62274	SW1/4 19	10S	18E	Docket 631	883	
Black Hill No. 12	A MC 62275	SE1/4 19, NE1/4 30	10S	18E	Docket 631	884	
Black Hill No. 13	A MC 62276	SE1/4 19	10S	18E	Docket 631	885	
Black Hill No. 16	A MC 62279	NW1/4 19	10S	18E	Docket 631	888	
Metal King # 1	A MC 62280	NW1/4 19, SW1/4 19	10S	18E	Docket 631	889	
Metal King # 4	A MC 62283	NW1/4 19	10S	18E	Docket 631	892	
Metal King # 5	A MC 62284	NE1/4 24	10S	17E	Docket 631	893	
Metal King # 7	A MC 62286	NE1/4 24	10S	17E	Docket 631	895	
Metal King # 8	A MC 62287	NE1/4 24, NW1/4 24	10S	17E	Docket 631	896	
Limestone No. 6 (Amended)	A MC 62239	NE1/4 24	10S	17E	Docket 641	428	
Limestone No. 7 (Amended)	A MC 62240	SE1/4 13	10S	17E	Docket 641	429	
Limestone No. 8 (Amended)	A MC 62241	SE1/4 13	10S	17E	Docket 641	430	
Limestone No. 9 (Amended)	A MC 62242	NE1/4 24	10S	17E	Docket 641	431	
Limestone No. 10 (Amended)	A MC 62243	NW1/4 24	10S	17E	Docket 641	432	
Limestone No. 11 (Amended)	A MC 62244	NW1/4 24	10S	17E	Docket 641	433	
Limestone No. 12 (Amended)	A MC 62245	NW1/4 24	10S	17E	Docket 641	434	
Limestone No. 13 (Amended)	A MC 62246	SW1/4 13	10S	17E	Docket 641	435	
Limestone No. 14 (Amended)	A MC 62247	NW1/4 19	10S	18E	Docket 641	436	
Limestone No. 17 (Amended)	A MC 62248	NW1/4 19	10S	18E	Docket 641	439	
Limestone No. 18 (Amended)	A MC 62249	SW 1/4 19	10S	18E	Docket 641	440	
Limestone No. 19 (Amended)	A MC 62250	NW1/4 19	10S	18E	Docket 641	441	
Limestone No. 20 (Amended)	A MC 62251	NW1/4 19	10S	18E	Docket 641	442	
Limestone No. 21 (Amended)	A MC 62252	NW1/4 19	10S	18E	Docket 641	443	
Limestone No. 23 (Amended)	A MC 62253	NE1/4 19	10S	18E	Docket 682	296	
Limestone No. 24 (Amended)	A MC 62254	NE1/4 19, SE1/4 19	10S	18E	Docket 711	969	
Limestone No. 25 (Amended)	A MC 62255	SW1/4 19	10S	18E	Docket 641	447	
Limestone No. 26 (Amended)	A MC 62256	SW1/4 19	10S	18E	Docket 641	448	
Limestone No. 27 (Amended)	A MC 62257	SW1/4 19	10S	18E	Docket 641	449	
Limestone No. 33 (Amended)	A MC 62258	NW1/4 30	10S	18E	Docket 641	455	
Limestone No. 35 (Amended)	A MC 62259	SE1/4 19	10S	18E	Docket 682	298	
Limestone No. 36 (Amended)	A MC 62260	SE1/4 19	10S	18E	Docket 682	299	
Limestone No. 37 (Amended)	A MC 62261	SE1/4 19	10S	18E	Docket 682	300	
Limestone No. 38 (Amended)	A MC 62262	NE1/4 30	10S	18E	Docket 682	301	
Limestone No. 39 (Amended)	A MC 62263	NE1/4 30	10S	18E	Docket 682	302	
Hawk 9	A MC 62016	NW1/4 34	8S	16E	Docket 31	95	
Hawk 10	A MC 62017	NE1/4 33, NW1/4 34	8S	16E	Docket 31	96	
Integrity #1	A MC 62018	SE1/4 03, NE1/4 10	9S	16E	Docket 44	34	
Cactus Hill No. 1 (Amended)	A MC 62024	NW1/4 27, SW1/4 22	8S	16E	56 of Mines	547	
Cloudburst	A MC 62025	NE1/4 27	8S	16E	53 of Mines	225	
Cloud Burst Fraction	A MC 62026	NE1/4 27	8S	16E	56 of Mines	549	
Fannie (Amended)	A MC 62028	NE1/4 27, NW1/4 27	8S	16E	56 of Mines	544	
Fannie No. 1	A MC 62029	SW1/4 22, NE1/4 27, NW1/4 27	8S	16E	56 of Mines	537	
Glory No. 1 (Amended)	A MC 62030	NW1/4 27	8S	16E	56 of Mines	546	
Glory #2	A MC 62031	NW1/4 27	8S	16E	Docket 11	524	
Hester No. 5 (Amended)	A MC 62032	NE1/4 27	8S	16E	56 of Mines	545	
Justine	A MC 62035	SE1/4 22, NE1/4 27, NW1/4 27, SW1/4 22	8S	16E	56 of Mines	550	
Whirl Wind	A MC 62048	NE1/4 27, NW1/4 27, SE1/4 27	8S	16E	53 of Mines	371	

RECEIVED
TOWN-BOOK OFFICE

2001 AUG 17 A 87548

RECORDS

54

ENTERED INTO COMPUTER

2001/02/25/01

EXHIBIT A

Whirlwind Fraction	A MC 62049	NE1/4 27, NW1/4 27, SE1/4 27, SW1/4 27	8S	16E	56 of Mines	548
PS 1	A MC 62065	NE1/4 33, SE1/4 33	8S	16E	Docket 246	509
PS 2	A MC 62066	NE1/4 33, SE1/4 33	8S	16E	Docket 246	510
PS 3	A MC 62067	SW1/4 33	8S	16E	Docket 247	318
PS 4	A MC 62068	NW1/4 33, SW1/4 33	8S	16E	Docket 247	319
PS 5	A MC 62069	SE1/4 33, SW1/4 33	8S	16E	Docket 247	320

NAME OF CLAIM	BLM SERIAL NUMBER	SECTION	TOWN-RANGE		BOOK OF RECORDS	PAGE
			SHIP	RANGE		
PS 6	A MC 62070	NE1/4 33, NW1/4 33	8S	16E	Docket 247	321
PS 7	A MC 62071	SE1/4 33, NE1/4 33	8S	16E	Docket 247	322
PS 8	A MC 62072	NE1/4 33	8S	16E	Docket 247	323
PS 9	A MC 62073	NE1/4 33, SE1/4 33	8S	16E	Docket 247	517
PS 10	A MC 62074	NE1/4 33	8S	16E	Docket 247	518
PS 11	A MC 62075	SW1/4 33	8S	16E	Docket 247	519
PS 12	A MC 62076	NW1/4 04	9S	16E	Docket 247	520
PS 13	A MC 62077	SW1/4 33	8S	16E	Docket 247	521
PS 14	A MC 62078	NW1/4 04	9S	16E	Docket 247	522
PS 15	A MC 62079	SW1/4 33	8S	16E	Docket 247	523
PS 16	A MC 62080	NW1/4 04	9S	16E	Docket 247	524
PS 17	A MC 62081	NW1/4 33, SW1/4 33	8S	16E	Docket 248	86
PS 18	A MC 62082	NW1/4 33	8S	16E	Docket 248	87
PS 19	A MC 62083	NW1/4 33, SW1/4 33	8S	16E	Docket 248	88
PS 20	A MC 62084	NW1/4 33	8S	16E	Docket 248	89
PS 21	A MC 62085	NW1/4 33, SW1/4 33	8S	16E	Docket 248	90
PS 22	A MC 62086	NW1/4 33	8S	16E	Docket 248	91
PS 23	A MC 62087	NW1/4 33	8S	16E	Docket 261	552 <i>248-146</i>
PS 24 <i>AMENDED</i>	A MC 62088	SE1/4 28, SW1/4 28, NE1/4 33, NW1/4 33	8S	16E	Docket 248	167
PS 25	A MC 62089	SE1/4 28, NE1/4 33	8S	16E	Docket 248	168
PS 26	A MC 62090	NE1/4 33, NW1/4 34	8S	16E	Docket 248	169
PS 27	A MC 62091	SW1/4 28, NW1/4 33	8S	16E	Docket 248	506
PS 28	A MC 62092	SW1/4 28, NW1/4 33	8S	16E	Docket 248	507
PS 29	A MC 62093	SW1/4 28, NW1/4 33	8S	16E	Docket 248	508
PS 30	A MC 62094	SW1/4 28, NW1/4 33	8S	16E	Docket 248	509
PS 31	A MC 62095	SE1/4 28, NE1/4 33	8S	16E	Docket 248	510
PS 32	A MC 62096	SE1/4 28, NE1/4 33	8S	16E	Docket 248	511
PS 33	A MC 62097	SE1/4 28	8S	16E	Docket 266	434
PS - 34	A MC 62098	SW1/4 27, SE1/4 28	8S	16E	Docket 347	304
PS - 35	A MC 62099	SW1/4 28	8S	16E	Docket 347	305
PS - 36	A MC 62100	SW1/4 28	8S	16E	Docket 347	306
PS - 37	A MC 62101	SW1/4 28	8S	16E	Docket 347	307
PS - 38	A MC 62102	SE1/4 28, SW1/4 28	8S	16E	Docket 347	308
PS - 39	A MC 62103	SE1/4 28	8S	16E	Docket 347	309
PS - 40	A MC 62104	SW1/4 28, NW1/4 28	8S	16E	Docket 347	310
PS - 41	A MC 62105	SE1/4 28	8S	16E	Docket 347	311
PS - 42	A MC 62106	NW1/4 27, SW1/4 27, NE1/4 28, SE1/4 28	8S	16E	Docket 347	312
PS - 43	A MC 62107	NW1/4 28, SW1/4 28	8S	16E	Docket 347	313
PS - 44	A MC 62108	NW1/4 28	8S	16E	Docket 347	314
PS - 45	A MC 62109	NW1/4 28	8S	16E	Docket 347	315
PS - 46	A MC 62110	NW1/4 28	8S	16E	Docket 347	317
PS - 47	A MC 62111	NE1/4 28, NW1/4 28, SE1/4 28, SW1/4 28	8S	16E	Docket 347	316
PS - 48	A MC 62112	NE1/4 28, NW1/4 28	8S	16E	Docket 347	318
PS - 49	A MC 62113	NE1/4 28, SE1/4 28	8S	16E	Docket 347	319
PS - 50	A MC 62114	NE1/4 28	8S	16E	Docket 347	320
PS - 51	A MC 62115	NE1/4 28, SE1/4 28	8S	16E	Docket 347	321
PS - 52	A MC 62116	NE1/4 28	8S	16E	Docket 347	322
PS - 53	A MC 62117	NE1/4 28, SE1/4 28	8S	16E	Docket 347	323
PS - 54	A MC 62118	NE1/4 28	8S	16E	Docket 347	324
PS 55	A MC 62119	NW1/4 27, NE1/4 28	8S	16E	Docket 747	518
PS 56	A MC 62120	NW1/4 27	8S	16E	Docket 747	519

ENTERED INTO COMPUTER

57

EXHIBIT A

PS 57	A MC 62121	NW1/4 27	8S	16E	Docket 747	520
PS 58	A MC 62122	NW1/4 27	8S	16E	Docket 747	521
PS 59	A MC 62123	NW1/4 27, SW1/4 27	8S	16E	Docket 747	522
PS 60	A MC 62124	NW1/4 27, SW1/4 27	8S	16E	Docket 747	523
PS 61	A MC 62125	NW1/4 27, SW1/4 27	8S	16E	Docket 747	524
PS 62	A MC 62126	NW1/4 27, SW1/4 27	8S	16E	Docket 747	525
PS 63	A MC 62127	NE1/4 27, NW1/4 27, SE1/4 27, SW1/4 27	8S	16E	Docket 747	526
PS 64	A MC 62128	SW1/4 27	8S	16E	Docket 747	527
PS 65	A MC 62129	SW1/4 27	8S	16E	Docket 747	528
PS 66	A MC 62130	SW1/4 27	8S	16E	Docket 747	529
PS 67	A MC 62131	SW1/4 27	8S	16E	Docket 747	530
PS 68	A MC 62132	SE1/4 27, SW1/4 27	8S	16E	Docket 747	531

B. Docket 747 520
 Docket 747 521
 Docket 747 522
 Docket 747 523
 Docket 747 524
 Docket 747 525
 Docket 747 526
 Docket 747 527
 Docket 747 528
 Docket 747 529
 Docket 747 530
 Docket 747 531

OFFICE
 7:48
 ARIZONA

NAME OF CLAIM	BLM SERIAL NUMBER	SECTION	TOWN-SHIP		BOOK OF RECORDS		PAGE
			SHIP	RANGE	RECORDS	PAGE	
PS 69	A MC 62133	NW1/4 34	8S	16E	Docket 747	532	
PS 70	A MC 62134	NW1/4 34	8S	16E	Docket 747	533	
PS 71	A MC 62135	NW1/4 34	8S	16E	Docket 747	534	
PS 72	A MC 62136	NW1/4 34	8S	16E	Docket 747	535	
PS 73	A MC 62137	NE1/4 34, NW1/4 34	8S	16E	Docket 747	536	
PS 74	A MC 62138	NE1/4 34	8S	16E	Docket 747	537	
PS 75	A MC 62139	SE1/4 27, NE1/4 34	8S	16E	Docket 747	538	
PS 76	A MC 62140	NW1/4 34, SW1/4 34	8S	16E	Docket 747	539	
PS 77	A MC 62141	NE1/4 34, NW1/4 34, SE1/4 34, SW1/4 34	8S	16E	Docket 747	540	
PS 78 (Amended)	A MC 62142	NE1/4 34, SE1/4 34	8S	16E	Docket 756	203	
PS 79	A MC 62143	NW1/4 28, SW1/4 28	8S	16E	Docket 765	351	
PS 80	A MC 62144	NW1/4 28, SW1/4 28	8S	16E	Docket 765	352	
PS 81	A MC 62145	SE1/4 29, NE1/4 32	8S	16E	Docket 765	353	
PS 82	A MC 62146	SE1/4 29, NE1/4 32	8S	16E	Docket 765	354	
PS 83	A MC 62147	SE1/4 29, NE1/4 32	8S	16E	Docket 765	355	
PS 84	A MC 62148	SE1/4 29, NE1/4 32	8S	16E	Docket 765	356	
PS 85	A MC 62149	SE1/4 29, SW1/4 29, NE1/4 32, NW1/4 32	8S	16E	Docket 765	357	
PS 86	A MC 62150	SW1/4 29, NW1/4 32	8S	16E	Docket 765	358	
PS 87	A MC 62151	SW1/4 29, NW1/4 32	8S	16E	Docket 765	359	
PS 88	A MC 62152	SW1/4 29, NW1/4 32	8S	16E	Docket 765	360	
PS 89	A MC 62153	SW1/4 29, SE1/4 30, NW1/4 32, NE1/4 31	8S	16E	Docket 765	361	
PS 90	A MC 62154	NE1/4 29, SE1/4 29	8S	16E	Docket 765	362	
PS 91	A MC 62155	NE1/4 29, SE1/4 29	8S	16E	Docket 765	363	
PS 92	A MC 62156	NE1/4 29, SE1/4 29	8S	16E	Docket 765	364	
PS 93	A MC 62157	NE1/4 29, SE1/4 29	8S	16E	Docket 765	365	
PS 94	A MC 62158	NE1/4 29, NW1/4 29, SE1/4 29, SW1/4 29	8S	16E	Docket 765	366	
PS 95	A MC 62159	NW1/4 29, SW1/4 29	8S	16E	Docket 765	367	
PS 96	A MC 62160	NW1/4 29, SW1/4 29	8S	16E	Docket 765	368	
PS 97	A MC 62161	NW1/4 29, SW1/4 29	8S	16E	Docket 765	369	
PS 98	A MC 62162	NW1/4 29, SW1/4 29, NE1/4 30, SE1/4 30	8S	16E	Docket 765	370	
PS 99	A MC 62163	SW1/4 31	8S	16E	Docket 765	371	
PS 100	A MC 62164	SW1/4 31	8S	16E	Docket 765	372	
PS 101	A MC 62165	SW1/4 31	8S	16E	Docket 765	373	
PS 102	A MC 62166	SW1/4 31	8S	16E	Docket 765	374	
PS 103	A MC 62167	SE1/4 31, SW1/4 31	8S	16E	Docket 765	375	
PS 104	A MC 62168	SE1/4 31	8S	16E	Docket 765	376	
PS 105	A MC 62169	SE1/4 31	8S	16E	Docket 765	377	
PS 106	A MC 62170	SE1/4 31	8S	16E	Docket 765	378	
PS 107	A MC 62171	SE1/4 31, SW1/4 32	8S	16E	Docket 765	379	
PS 108	A MC 62172	NW1/4 31, SW1/4 31	8S	16E	Docket 765	380	
PS 109	A MC 62173	NW1/4 31, SW1/4 31	8S	16E	Docket 765	381	
PS 110	A MC 62174	NW1/4 31, SW1/4 31	8S	16E	Docket 765	382	
PS 111	A MC 62175	NW1/4 31, SW1/4 31	8S	16E	Docket 765	383	
PS 112	A MC 62176	NE1/4 31, NW1/4 31, SE1/4 31, SW1/4 31	8S	16E	Docket 765	384	
PS 113	A MC 62177	NE1/4 31, SE1/4 31	8S	16E	Docket 765	385	

57

ENTERED INTO COMPUTER

EXHIBIT A

PS 114	A MC 62178	NE1/4 31, SE1/4 31	8S	16E	Docket 765	386
PS 115	A MC 62179	NE1/4 31, SE1/4 31	8S	16E	Docket 765	387
PS 116	A MC 62180	NW1/4 32, SW1/4 32, NE1/4 31, SE1/4 31	8S	16E	Docket 765	388
PS 117	A MC 62181	NW1/4 31	8S	16E	Docket 765	389
PS 118	A MC 62182	NW1/4 31	8S	16E	Docket 765	390
PS 119	A MC 62183	NW1/4 31	8S	16E	Docket 765	391
PS 120	A MC 62184	NW1/4 31	8S	16E	Docket 765	392
PS 121	A MC 62185	NE1/4 31, NW1/4 31	8S	16E	Docket 765	393
PS 122	A MC 62186	NE1/4 31	8S	16E	Docket 765	394
PS 123	A MC 62187	NE1/4 31	8S	16E	Docket 765	395
PS 124	A MC 62188	NE1/4 31	8S	16E	Docket 765	396
PS 125	A MC 62189	NW1/4 32, NE1/4 31	8S	16E	Docket 765	397
PS 126	A MC 62190	SW1/4 30, NW1/4 31	8S	16E	Docket 765	398
PS 127	A MC 62191	SW1/4 30, NW1/4 31	8S	16E	Docket 765	399
PS 128	A MC 62192	SW1/4 30, NW1/4 31	8S	16E	Docket 765	400
PS 129	A MC 62193	SW1/4 30, NW1/4 31	8S	16E	Docket 765	401
PS 130	A MC 62194	SE1/4 30, SW1/4 30, NE1/4 31, NW1/4 31	8S	16E	Docket 765	402
PS 131	A MC 62195	SE1/4 30, NE1/4 31	8S	16E	Docket 765	403

NAME OF CLAIM	BLM SERIAL NUMBER	SECTION	TOWN-SHIP	RANGE	BOOK OF RECORDS	PAGE
PS 132	A MC 62196	SE1/4 30, NE1/4 31	8S	16E	Docket 765	404
PS 133	A MC 62197	SE1/4 30, NE1/4 31	8S	16E	Docket 765	405
PS 134	A MC 62198	SW1/4 29, SE1/4 30, NW1/4 32, NE1/4 31	8S	16E	Docket 765	406
PS 135	A MC 62199	SW1/4 30	8S	16E	Docket 765	407
PS 136	A MC 62200	SW1/4 30	8S	16E	Docket 765	408
PS 137	A MC 62201	SW1/4 30	8S	16E	Docket 765	409
PS 138	A MC 62202	SW1/4 30	8S	16E	Docket 765	410
PS 139	A MC 62203	SE1/4 30, SW1/4 30	8S	16E	Docket 765	411
PS 140	A MC 62204	SE1/4 30	8S	16E	Docket 765	412
PS 141	A MC 62205	SE1/4 30	8S	16E	Docket 765	413
PS 142	A MC 62206	SE1/4 30	8S	16E	Docket 765	414
PS 143	A MC 62207	SW1/4 29, SE1/4 30	8S	16E	Docket 765	415
PS 144	A MC 62208	NW1/4 30, SW1/4 30	8S	16E	Docket 765	416
PS 145	A MC 62209	NW1/4 30, SW1/4 30	8S	16E	Docket 765	417
PS 146	A MC 62210	NW1/4 30, SW1/4 30	8S	16E	Docket 765	418
PS 147	A MC 62211	NW1/4 30, SW1/4 30	8S	16E	Docket 765	419
PS 148	A MC 62212	NE1/4 30, NW1/4 30, SE1/4 30, SW1/4 30	8S	16E	Docket 765	420
PS 149	A MC 62213	NE1/4 30, SE1/4 30	8S	16E	Docket 765	421
PS 150	A MC 62214	NE1/4 30, SE1/4 30	8S	16E	Docket 765	422
PS 151	A MC 62215	NE1/4 30, SE1/4 30	8S	16E	Docket 765	423
PS 152	A MC 62216	NW1/4 29, NE1/4 30, SW1/4 29, SE1/4 30	8S	16E	Docket 765	424
PS 153	A MC 62217	NW1/4 30	8S	16E	Docket 765	425
PS 154	A MC 62218	NW1/4 30	8S	16E	Docket 765	426
PS 155	A MC 62219	NW1/4 30	8S	16E	Docket 765	427
PS 156	A MC 62220	NW1/4 30	8S	16E	Docket 765	428
PS 157	A MC 62221	NE1/4 30, NW1/4 30	8S	16E	Docket 765	429
PS 158	A MC 62222	NE1/4 30	8S	16E	Docket 765	430
PS 159	A MC 62223	NE1/4 30	8S	16E	Docket 765	431
PS 160	A MC 62224	NE1/4 30	8S	16E	Docket 765	432
PS 161	A MC 62225	NW1/4 29, NE1/4 30	8S	16E	Docket 765	433
PS 162	A MC 62226	SW1/4 19, NW1/4 30	8S	16E	Docket 769	518
PS 163	A MC 62227	SW1/4 19, NW1/4 30	8S	16E	Docket 769	519
PS 164	A MC 62228	SW1/4 19, NW1/4 30	8S	16E	Docket 769	520
PS 165	A MC 62229	SW1/4 19, NW1/4 30	8S	16E	Docket 769	521
PS 166	A MC 62230	NW1/4 29, NE1/4 30	8S	16E	Docket 769	522
PS 167	A MC 62231	NW1/4 29	8S	16E	Docket 769	523
PS 168	A MC 62232	NW1/4 29	8S	16E	Docket 769	524
PS 169	A MC 62233	NW1/4 29	8S	16E	Docket 769	525
PS 170	A MC 62234	NE1/4 29, NW1/4 29	8S	16E	Docket 769	526

57

ENTERED INTO COMPUTER

EXHIBIT A

PS 171	A MC 62235	NE1/4 29	8S	16E	Docket 769	527
PS 172	A MC 62236	NE1/4 29	8S	16E	Docket 769	528
PS 173	A MC 62237	NE1/4 29	8S	16E	Docket 769	529
PS 174	A MC 62238	NE1/4 29	8S	16E	Docket 769	530
PS Fraction	A MC 6527	NE1/4 27, SE1/4 22	8S	16E	Docket 861	443
PS 175	A MC 6528	NW1/4 28, NE1/4 29	8S	16E	Docket 861	444
PS 176	A MC 6529	NE1/4 28	8S	16E	Docket 861	445
PS 177	A MC 6530	SW1/4 21, NW1/4 28	8S	16E	Docket 861	446
PS 178	A MC 6531	SW1/4 21, NW1/4 28	8S	16E	Docket 861	447
PS 179	A MC 6532	SW1/4 21, SE1/4 21, NE1/4 28, NW1/4 28	8S	16E	Docket 861	448
PS 180	A MC 6533	SE1/4 21, NE1/4 28	8S	16E	Docket 861	449
PS 181	A MC 6534	SE1/4 21, NE1/4 28	8S	16E	Docket 861	450
PS 182	A MC 6535	SE1/4 21, NE1/4 28	8S	16E	Docket 861	451
PS 183	A MC 6536	SE1/4 21, NE1/4 28, SW1/4 22, NW1/4 27	8S	16E	Docket 861	452
PS 184	A MC 6537	SW1/4 22, NW1/4 27	8S	16E	Docket 861	453
PS 185	A MC 6538	SW1/4 22, NW1/4 27	8S	16E	Docket 861	454
PS 186	A MC 6539	SW1/4 22	8S	16E	Docket 861	455
PS 187	A MC 6540	SW1/4 22	8S	16E	Docket 861	456
PS 188	A MC 6541	SW1/4 22, SE1/4 22	8S	16E	Docket 861	457
PS 189	A MC 6542	NE1/4 22, NW1/4 22, SE1/4 22, SW1/4 22	8S	16E	Docket 861	458
PS 190	A MC 6543	NW1/4 22, SW1/4 22	8S	16E	Docket 861	459
PS 191	A MC 6544	NW1/4 22, SW1/4 22	8S	16E	Docket 861	460
PS 192	A MC 6545	SW1/4 22	8S	16E	Docket 861	461
PS 193	A MC 6546	SW1/4 22	8S	16E	Docket 861	462

B.L. OFFICE
 2009 JUN 17 7:48
 ARIZONA

NAME OF CLAIM	BLM SERIAL NUMBER	SECTION	TOWN-SHIP	RANGE	BOOK OF RECORDS	PAGE
PS 194	A MC 6547	SE1/4 21, SW1/4 22	8S	16E	Docket 861	463
PS 195	A MC 6548	SE1/4 21	8S	16E	Docket 861	464
PS 196	A MC 6549	SE1/4 21	8S	16E	Docket 861	465
PS 197	A MC 6550	SE1/4 21	8S	16E	Docket 861	466
PS 198	A MC 6551	SE1/4 21, SW1/4 21	8S	16E	Docket 861	467
PS 199	A MC 6552	SW1/4 21	8S	16E	Docket 861	468
PS 200	A MC 6553	SW1/4 21	8S	16E	Docket 861	469
PS 201	A MC 6554	NE1/4 27, SE1/4 22	8S	16E	Docket 861	470
PS 202	A MC 6555	NE1/4 27, SE1/4 22	8S	16E	Docket 861	471
PS 203	A MC 6556	NE1/4 27, SE1/4 22	8S	16E	Docket 861	472
PS 204	A MC 6557	SE1/4 22	8S	16E	Docket 861	473
PS 205	A MC 6558	SE1/4 22	8S	16E	Docket 861	474
PS 206	A MC 6559	SE1/4 22	8S	16E	Docket 861	475
PS 207	A MC 6560	SE1/4 22, NE1/4 22	8S	16E	Docket 861	476
PS 208	A MC 6561	SE1/4 22, NE1/4 22	8S	16E	Docket 861	477
PS 209	A MC 6562	SE1/4 22, NE1/4 22	8S	16E	Docket 861	478
PS 210	A MC 6563	NE1/4 22, NW1/4 22	8S	16E	Docket 861	479
PS 211	A MC 6564	NE1/4 22	8S	16E	Docket 861	480
PS 212	A MC 6565	NE1/4 22	8S	16E	Docket 861	481
PS 213	A MC 6566	NE1/4 22	8S	16E	Docket 861	482
PS 214	A MC 6567	SW1/4 21, NW1/4 28	8S	16E	Docket 861	483
PS 215	A MC 6568	SW1/4 21, NW1/4 28, SE1/4 20, NE1/4 29	8S	16E	Docket 861	484
PS 216	A MC 6569	NW1/4 21, SW1/4 21, SE1/4 20, NE1/4 20	8S	16E	Docket 861	485
PS 217	A MC 6570	NW1/4 21, SW1/4 21	8S	16E	Docket 861	486
PS 218	A MC 6571	SE1/4 20, NE1/4 29	8S	16E	Docket 861	487
PS 219	A MC 6572	SE1/4 20, NE1/4 29	8S	16E	Docket 861	488
PS 220	A MC 6573	SE1/4 20, NE1/4 29	8S	16E	Docket 861	489
PS 221	A MC 6574	SE1/4 20, NE1/4 29	8S	16E	Docket 861	490
PS 222	A MC 6575	SE1/4 20	8S	16E	Docket 861	491
PS 223	A MC 6576	SE1/4 20	8S	16E	Docket 861	492
PS 224	A MC 6577	SE1/4 20	8S	16E	Docket 861	493
PS 225	A MC 6578	SE1/4 20	8S	16E	Docket 861	494
PS 226	A MC 6579	NE1/4 20, SE1/4 20	8S	16E	Docket 861	495

57

ENTERED INTO COMPUTER

EXHIBIT A

PS 227	A MC 6580	NE1/4 20, SE1/4 20	8S	16E	Docket 861	496
PS 228	A MC 6581	NE1/4 20, SE1/4 20	8S	16E	Docket 861	497
PS 229	A MC 6582	NE1/4 20, SE1/4 20	8S	16E	Docket 861	498
PS 230	A MC 6583	NW1/4 21, NE1/4 20	8S	16E	Docket 861	499
PS 231	A MC 6584	NW1/4 21	8S	16E	Docket 861	500
PS 232	A MC 6585	NW1/4 21, SW1/4 21	8S	16E	Docket 861	501
PS 233	A MC 6586	NW1/4 21, SW1/4 21	8S	16E	Docket 861	502
PS 234	A MC 6587	NW1/4 21, NE1/4 21, SW1/4 21, SE1/4 21	8S	16E	Docket 861	503
PS 235	A MC 6588	NE1/4 21, SE1/4 21	8S	16E	Docket 861	504
PS 236	A MC 6589	NE1/4 21, SE1/4 21	8S	16E	Docket 861	505
PS 237	A MC 6590	NE1/4 21, SE1/4 21	8S	16E	Docket 861	506
PS 238	A MC 6591	NE1/4 21, SE1/4 21, NW1/4 22, SW1/4 22	8S	16E	Docket 861	507
PS 239	A MC 6592	NW1/4 22, SW1/4 22	8S	16E	Docket 861	508
PS 240	A MC 6593	NW1/4 22, SW1/4 22	8S	16E	Docket 861	509
PS 241	A MC 6594	NW1/4 22	8S	16E	Docket 861	510
PS 242	A MC 6595	NW1/4 22	8S	16E	Docket 861	511
PS 243	A MC 6596	SW1/4 16, NW1/4 21	8S	16E	Docket 861	512
PS 244	A MC 6597	SW1/4 16, NW1/4 21	8S	16E	Docket 861	513
PS 245	A MC 6598	SW1/4 16, SE1/4 16, NW1/4 21, NE1/4 21	8S	16E	Docket 861	514
PS 246	A MC 6599	SE1/4 16, NE1/4 21	8S	16E	Docket 861	515
PS 247	A MC 6600	SE1/4 16, NE1/4 21	8S	16E	Docket 861	516
PS 248	A MC 6601	SE1/4 16, NE1/4 21	8S	16E	Docket 861	517
PS 249	A MC 6602	NE1/4 21, NW1/4 22	8S	16E	Docket 861	518
PS 250	A MC 6603	SW1/4 15, NW1/4 22	8S	16E	Docket 861	519
PS 251	A MC 6604	SW1/4 15, NW1/4 22	8S	16E	Docket 861	520
PS 252	A MC 9876	SE1/4 22, NE1/4 22	8S	16E	Docket 869	217
PS 253	A MC 9877	SE1/4 22, NE1/4 22	8S	16E	Docket 869	218
PS 254	A MC 9878	SE1/4 22, NE1/4 22	8S	16E	Docket 869	219
Sylvia #1	A MC 62050	NW1/4 28, NE1/4 28, SW1/4 28, SE1/4 28	8S	16E	Docket 152	258
Sylvia #2	A MC 62051	NW1/4 28, NE1/4 28, SE1/4 28	8S	16E	Docket 152	259

RECEIVED
BLM
PHOENIX, ARIZONA
AUG 7 1988

NAME OF CLAIM	BLM SERIAL NUMBER	SECTION	TOWN-SHIP	RANGE	BOOK OF RECORDS	PAGE
Sylvia #3	A MC 62052	NE1/4 28, SE1/4 28	8S	16E	Docket 152	260
Sylvia #4	A MC 62053	NE1/4 28	8S	16E	Docket 152	261
Sylvia #5	A MC 62054	NE1/4 28	8S	16E	Docket 152	262
Sylvia #6	A MC 62055	SE1/4 28	8S	16E	Docket 152	263
Sylvia #7	A MC 62056	SE1/4 28	8S	16E	Docket 152	264
Sylvia #8	A MC 62057	SE1/4 28	8S	16E	Docket 152	265
Sylvia #9	A MC 62058	SE1/4 28, NE1/4 28, SW1/4 27	8S	16E	Docket 157	405
Sylvia #10	A MC 62059	SE1/4 28, NE1/4 28, SW1/4 27, NW1/4 27	8S	16E	Docket 170	385
Little Joe #1(Original location)	A MC 62060	SW1/4 28, SE1/4 28	8S	16E	Docket 111	138
Little Joe #1(Subsequent location)	A MC 68674	SW1/4 28, SE1/4 28	8S	16E	52 of Mines	137
Little Joe #2	A MC 68675	SW1/4 28	8S	16E	Docket 111	139
Little Joe No. 2	A MC 62061	SW1/4 28	8S	16E	52 of Mines	166
Little Joe #3	A MC 62062	NW1/4 28, SW1/4 28	8S	16E	Docket 208	439
Little Joe No. 4	A MC 62063	SE1/4 28, SW1/4 28	8S	16E	55 of Mines	23
Little Joe No. 5	A MC 62064	SE1/4 28, SW1/4 28, NE1/4 33	8S	16E	55 of Mines	24
Apollo Extension No. 2 (Amended)	A MC 62326	SE1/4 27, NE1/4 34	8S	16E	Docket 179	362
Nit Wit (Amended)	A MC 62330	SE1/4 27	8S	16E	Docket 179	382
Real McCoy (Amended)	A MC 62331	SE1/4 27	8S	16E	Docket 179	383
Exchange 1	A MC 265021	SE1/4 27	8S	16E	Docket 1340	450
Exchange 2	A MC 265022	SE1/4 27	8S	16E	Docket 1340	452
Exchange 3	A MC 265023	SE1/4 27	8S	16E	Docket 1340	453
Exchange 4	A MC 265024	NE1/4 34, SE1/4 27	8S	16E	Docket 1340	448

52

ENTERED INTO COMPUTER

**United States Department of the Interior
Bureau of Land Management**
BUSINESS & SUPPORT SVCS DIV
222 N CENTRAL AVE
PHOENIX, AZ 85004 -2203
Phone: (602) 417-9200

Receipt	
No:	358939

Transaction #: 377376					
Date of Transaction: 08/17/2001					
CUSTOMER:		BHP COPPER INC PO BOX M SAN MANUEL, AZ 85631			
LINE #	QTY	COMMODITY / SUBJECT / ACTION / PRODUCT	REMARKS	UNIT PRICE	TOTAL
1	1.00	LOCATABLE MINERALS / MINING CLAIMS-NOT NEW-UNADJUD, ONE AUTH NO. ONLY / MINING CLAIM MONEY RECEIVED (455)	MAINT 2002 (334)	- n/a -	\$33,400.00
TOTAL:					\$33,400.00

PAYMENT INFORMATION			
1	AMOUNT:	\$33,400.00	POSTMARKED: N/A
	TYPE:	CHECK	RECEIVED: 08/17/2001
	CHECK NO:	01266955	
	NAME:	BHP COPPER INC PO BOX M SAN MANUEL AZ 85631	

REMARKS
PHONE: SEE DOC

CASE SERIAL NUMBER INFORMATION		
TRNS #	LINE #	CASES
377376	1	AMC62266/\$33400.00

This receipt was generated by the automated BLM Collections and Billings System and is a paper representation of a portion of the official electronic record contained therein.



RECEIVED
B.L.M. AZ STATE OFFICE

2000 AUG -7 A 10: 17

San Manuel Operations
BHP Copper
PHOENIX, ARIZONA

August 7, 2000

333 x 100 = 33,300.00
PR

U.S. Department of the Interior
Bureau of Land Management
Records Section
222 N. Central Avenue
Phoenix, AZ 85011

Gentlemen:

The final Rule as published in the Federal Register implements provisions of the Interior Department and related agencies' Appropriations Act of 1993 (the "Act") that requires an annual rental fee of \$100.00 for each mining claim and site located and held under the General Mining Law of 1872.

The Omnibus Budget Reconciliation Act of 1993 requires a \$25.00 location fee (for new claims) and a \$100.00 maintenance fee for each mining claim. The fee requirements apply to the assessment year 1995-1996, and remains in effect through the year 2000-2001.

Therefore, BHP Copper Inc. (fka Magma Copper Company) submits a check payable to the Bureau of Land Management in the amount of \$33,400.00 which represents \$100.00 per claim as rental fee as shown on Exhibit "A", attached hereto and made a part hereof.

Sincerely,

Robert Breen
Environmental Specialist

Cc: Dan Mead
Jeff Parker

333 100 = \$33,300.00

NAME OF CLAIM	BLM SERIAL NUMBER	SECTION	TOWN-SHIP	RANGE	BOOK OF RECORDS	PAGE
Black Hill No. 3	A MC 62266	NW1/4 19, SW1/4 19	10S	18E	Docket 631	875
Black Hill No. 4	A MC 62267	NE1/4 30, NW1/4 30, SE1/4 19	10S	18E	Docket 631	876
Black Hill No. 6	A MC 62269	SW1/4 19, NW1/4 30	10S	18E	Docket 631	878
Black Hill No. 7	A MC 62270	SW1/4 19	10S	18E	Docket 631	879
Black Hill No. 8	A MC 62271	NW1/4 19, SW1/4 19, SE1/4 24	10S	17-18E	Docket 631	880
Black Hill No. 9	A MC 62272	NW1/4 19, NE1/4 24, SE1/4 24, SW1/4 19	10S	17-18E	Docket 631	881
Black Hill No. 10	A MC 62273	SW1/4 19, NW1/4 30	10S	18E	Docket 631	882
Black Hill No. 11	A MC 62274	SW1/4 19	10S	18E	Docket 631	883
Black Hill No. 12	A MC 62275	SE1/4 19, NE1/4 30	10S	18E	Docket 631	884
Black Hill No. 13	A MC 62276	SE1/4 19	10S	18E	Docket 631	885
Black Hill No. 16	A MC 62279	NW1/4 19	10S	18E	Docket 631	888
Metal King # 1	A MC 62280	NW1/4 19, SW1/4 19	10S	18E	Docket 631	889
Metal King # 4	A MC 62283	NW1/4 19	10S	18E	Docket 631	892
Metal King # 5	A MC 62284	NE1/4 24	10S	17E	Docket 631	893
Metal King # 7	A MC 62286	NE1/4 24	10S	17E	Docket 631	895
Metal King # 8	A MC 62287	NE1/4 24, NW1/4 24	10S	17E	Docket 631	896
Limestone No. 6 (Amended)	A MC 62239	NE1/4 24	10S	17E	Docket 641	428
Limestone No. 7 (Amended)	A MC 62240	SE1/4 13	10S	17E	Docket 641	429
Limestone No. 8 (Amended)	A MC 62241	SE1/4 13	10S	17E	Docket 641	430
Limestone No. 9 (Amended)	A MC 62242	NE1/4 24	10S	17E	Docket 641	431
Limestone No. 10 (Amended)	A MC 62243	NW1/4 24	10S	17E	Docket 641	432
Limestone No. 11 (Amended)	A MC 62244	NW1/4 24	10S	17E	Docket 641	433
Limestone No. 12 (Amended)	A MC 62245	NW1/4 24	10S	17E	Docket 641	434
Limestone No. 13 (Amended)	A MC 62246	SW1/4 13	10S	17E	Docket 641	435
Limestone No. 14 (Amended)	A MC 62247	NW1/4 19	10S	18E	Docket 641	436
Limestone No. 17 (Amended)	A MC 62248	NW1/4 19	10S	18E	Docket 641	439
Limestone No. 18 (Amended)	A MC 62249	SW 1/4 19	10S	18E	Docket 641	440
Limestone No. 19 (Amended)	A MC 62250	NW1/4 19	10S	18E	Docket 641	441
Limestone No. 20 (Amended)	A MC 62251	NW1/4 19	10S	18E	Docket 641	442
Limestone No. 21 (Amended)	A MC 62252	NW1/4 19	10S	18E	Docket 641	443
Limestone No. 23 (Amended)	A MC 62253	NE1/4 19	10S	18E	Docket 682	296
Limestone No. 24 (Amended)	A MC 62254	NE1/4 19, SE1/4 19	10S	18E	Docket 711	969
Limestone No. 25 (Amended)	A MC 62255	SW1/4 19	10S	18E	Docket 641	447
Limestone No. 26 (Amended)	A MC 62256	SW1/4 19	10S	18E	Docket 641	448
Limestone No. 27 (Amended)	A MC 62257	SW1/4 19	10S	18E	Docket 641	449
Limestone No. 33 (Amended)	A MC 62258	NW1/4 30	10S	18E	Docket 641	455
Limestone No. 35 (Amended)	A MC 62259	SE1/4 19	10S	18E	Docket 682	298
Limestone No. 36 (Amended)	A MC 62260	SE1/4 19	10S	18E	Docket 682	299
Limestone No. 37 (Amended)	A MC 62261	SE1/4 19	10S	18E	Docket 682	300
Limestone No. 38 (Amended)	A MC 62262	NE1/4 30	10S	18E	Docket 682	301
Limestone No. 39 (Amended)	A MC 62263	NE1/4 30	10S	18E	Docket 682	302
Hawk 9	A MC 62016	NW1/4 34	8S	16E	Docket 31	95
Hawk 10	A MC 62017	NE1/4 33, NW1/4 34	8S	16E	Docket 31	96
Integrity #1	A MC 62018	SE1/4 03, NE1/4 10	9S	16E	Docket 44	34
Cactus Hill No. 1 (Amended)	A MC 62024	NW1/4 27, SW1/4 22	8S	16E	56 of Mines	547
Cloudburst	A MC 62025	NE1/4 27	8S	16E	53 of Mines	225
Cloud Burst Fraction	A MC 62026	NE1/4 27	8S	16E	56 of Mines	549
Fannie (Amended)	A MC 62028	NE1/4 27, NW1/4 27	8S	16E	56 of Mines	544
Fannie No. 1	A MC 62029	SW1/4 22, NE1/4 27, NW1/4 27	8S	16E	56 of Mines	537
Glory No. 1 (Amended)	A MC 62030	NW1/4 27	8S	16E	56 of Mines	546
Glory #2	A MC 62031	NW1/4 27	8S	16E	Docket 11	524
Hester No. 5 (Amended)	A MC 62032	NE1/4 27	8S	16E	56 of Mines	545
Justine	A MC 62035	SE1/4 22, NE1/4 27, NW1/4 27, SW1/4 22	8S	16E	56 of Mines	550
Whirl Wind	A MC 62048	NE1/4 27, NW1/4 27, SE1/4 27	8S	16E	53 of Mines	371

RECEIVED
BLM AZ STATE OFFICE

54/ VERIFIED
8-14-00 Page 1 of 8

ENTERED INTO COMPUTER

18 8/10/00

EXHIBIT A

PS 57	A MC 62121 ✓ NW1/4 27	8S	16E	Docket 747	520
PS 58	A MC 62122 ✓ NW1/4 27	8S	16E	Docket 747	521
PS 59	A MC 62123 ✓ NW1/4 27, SW1/4 27	8S	16E	Docket 747	522
PS 60	A MC 62124 ✓ NW1/4 27, SW1/4 27	8S	16E	Docket 747	523
PS 61	A MC 62125 ✓ NW1/4 27, SW1/4 27	8S	16E	Docket 747	524
PS 62	A MC 62126 ✓ NW1/4 27, SW1/4 27	8S	16E	Docket 747	525
PS 63	A MC 62127 ✓ NE1/4 27, NW1/4 27, SE1/4 27, SW1/4 27	8S	16E	Docket 747	526
PS 64	A MC 62128 ✓ SW1/4 27	8S	16E	Docket 747	527
PS 65	A MC 62129 ✓ SW1/4 27	8S	16E	Docket 747	528
PS 66	A MC 62130 ✓ SW1/4 27	8S	16E	Docket 747	529
PS 67	A MC 62131 ✓ SW1/4 27	8S	16E	Docket 747	530
PS 68	A MC 62132 ✓ SE1/4 27, SW1/4 27	8S	16E	Docket 747	531

NAME OF CLAIM	BLM SERIAL		TOWN-SHIP		BOOK OF RECORDS		PAGE
	NUMBER	SECTION	SHIP	RANGE	RECORDS	PAGE	
PS 69	A MC 62133 ✓	NW1/4 34	8S	16E	Docket 747	532	
PS 70	A MC 62134 ✓	NW1/4 34	8S	16E	Docket 747	533	
PS 71	A MC 62135 ✓	NW1/4 34	8S	16E	Docket 747	534	
PS 72	A MC 62136 ✓	NW1/4 34	8S	16E	Docket 747	535	
PS 73	A MC 62137 ✓	NE1/4 34, NW1/4 34	8S	16E	Docket 747	536	
PS 74	A MC 62138 ✓	NE1/4 34	8S	16E	Docket 747	537	
PS 75	A MC 62139 ✓	SE1/4 27, NE1/4 34	8S	16E	Docket 747	538	
PS 76	A MC 62140 ✓	NW1/4 34, SW1/4 34	8S	16E	Docket 747	539	
PS 77	A MC 62141 ✓	NE1/4 34, NW1/4 34, SE1/4 34, SW1/4 34	8S	16E	Docket 747	540	
PS 78 (Amended)	A MC 62142 ✓	NE1/4 34, SE1/4 34	8S	16E	Docket 756	203	
PS 79	A MC 62143 ✓	NW1/4 28, SW1/4 28	8S	16E	Docket 765	351	
PS 80	A MC 62144 ✓	NW1/4 28, SW1/4 28	8S	16E	Docket 765	352	
PS 81	A MC 62145 ✓	SE1/4 29, NE1/4 32	8S	16E	Docket 765	353	
PS 82	A MC 62146 ✓	SE1/4 29, NE1/4 32	8S	16E	Docket 765	354	
PS 83	A MC 62147 ✓	SE1/4 29, NE1/4 32	8S	16E	Docket 765	355	
PS 84	A MC 62148 ✓	SE1/4 29, NE1/4 32	8S	16E	Docket 765	356	
PS 85	A MC 62149 ✓	SE1/4 29, SW1/4 29, NE1/4 32, NW1/4 32	8S	16E	Docket 765	357	
PS 86	A MC 62150 ✓	SW1/4 29, NW1/4 32	8S	16E	Docket 765	358	
PS 87	A MC 62151 ✓	SW1/4 29, NW1/4 32	8S	16E	Docket 765	359	
PS 88	A MC 62152 ✓	SW1/4 29, NW1/4 32	8S	16E	Docket 765	360	
PS 89	A MC 62153 ✓	SW1/4 29, SE1/4 30, NW1/4 32, NE1/4 31	8S	16E	Docket 765	361	
PS 90	A MC 62154 ✓	NE1/4 29, SE1/4 29	8S	16E	Docket 765	362	
PS 91	A MC 62155 ✓	NE1/4 29, SE1/4 29	8S	16E	Docket 765	363	
PS 92	A MC 62156 ✓	NE1/4 29, SE1/4 29	8S	16E	Docket 765	364	
PS 93	A MC 62157 ✓	NE1/4 29, SE1/4 29	8S	16E	Docket 765	365	
PS 94	A MC 62158 ✓	NE1/4 29, NW1/4 29, SE1/4 29, SW1/4 29	8S	16E	Docket 765	366	
PS 95	A MC 62159 ✓	NW1/4 29, SW1/4 29	8S	16E	Docket 765	367	
PS 96	A MC 62160 ✓	NW1/4 29, SW1/4 29	8S	16E	Docket 765	368	
PS 97	A MC 62161 ✓	NW1/4 29, SW1/4 29	8S	16E	Docket 765	369	
PS 98	A MC 62162 ✓	NW1/4 29, SW1/4 29, NE1/4 30, SE1/4 30	8S	16E	Docket 765	370	
PS 99	A MC 62163 ✓	SW1/4 31	8S	16E	Docket 765	371	
PS 100	A MC 62164 ✓	SW1/4 31	8S	16E	Docket 765	372	
PS 101	A MC 62165 ✓	SW1/4 31	8S	16E	Docket 765	373	
PS 102	A MC 62166 ✓	SW1/4 31	8S	16E	Docket 765	374	
PS 103	A MC 62167 ✓	SE1/4 31, SW1/4 31	8S	16E	Docket 765	375	
PS 104	A MC 62168 ✓	SE1/4 31	8S	16E	Docket 765	376	
PS 105	A MC 62169 ✓	SE1/4 31	8S	16E	Docket 765	377	
PS 106	A MC 62170 ✓	SE1/4 31	8S	16E	Docket 765	378	
PS 107	A MC 62171 ✓	SE1/4 31, SW1/4 32	8S	16E	Docket 765	379	
PS 108	A MC 62172 ✓	NW1/4 31, SW1/4 31	8S	16E	Docket 765	380	
PS 109	A MC 62173 ✓	NW1/4 31, SW1/4 31	8S	16E	Docket 765	381	
PS 110	A MC 62174 ✓	NW1/4 31, SW1/4 31	8S	16E	Docket 765	382	
PS 111	A MC 62175 ✓	NW1/4 31, SW1/4 31	8S	16E	Docket 765	383	
PS 112	A MC 62176 ✓	NE1/4 31, NW1/4 31, SE1/4 31, SW1/4 31	8S	16E	Docket 765	384	
PS 113	A MC 62177 ✓	NE1/4 31, SE1/4 31	8S	16E	Docket 765	385	

RECEIVED
BLM STATE OFFICE


 Page 3 of 3
ENTERED INTO COMPUTER
 AUG 10 2000

EXHIBIT A

Whirlwind Fraction	A MC 62049	NE1/4 27, NW1/4 27, SE1/4 27, SW1/4 27	8S	16E	56 of Mines	548
PS 1	A MC 62065	NE1/4 33, SE1/4 33	8S	16E	Docket 246	509
PS 2	A MC 62066	NE1/4 33, SE1/4 33	8S	16E	Docket 246	510
PS 3	A MC 62067	SW1/4 33	8S	16E	Docket 247	318
PS 4	A MC 62068	NW1/4 33, SW1/4 33	8S	16E	Docket 247	319
PS 5	A MC 62069	SE1/4 33, SW1/4 33	8S	16E	Docket 247	320

NAME OF CLAIM	BLM SERIAL NUMBER	SECTION	TOWN-SHIP	RANGE	BOOK OF RECORDS	PAGE
PS 6	A MC 62070	NE1/4 33, NW1/4 33	8S	16E	Docket 247	321
PS 7	A MC 62071	SE1/4 33, NE1/4 33	8S	16E	Docket 247	322
PS 8	A MC 62072	NE1/4 33	8S	16E	Docket 247	323
PS 9	A MC 62073	NE1/4 33, SE1/4 33	8S	16E	Docket 247	517
PS 10	A MC 62074	NE1/4 33	8S	16E	Docket 247	518
PS 11	A MC 62075	SW1/4 33	8S	16E	Docket 247	519
PS 12	A MC 62076	NW1/4 04	9S	16E	Docket 247	520
PS 13	A MC 62077	SW1/4 33	8S	16E	Docket 247	521
PS 14	A MC 62078	NW1/4 04	9S	16E	Docket 247	522
PS 15	A MC 62079	SW1/4 33	8S	16E	Docket 247	523
PS 16	A MC 62080	NW1/4 04	9S	16E	Docket 247	524
PS 17	A MC 62081	NW1/4 33, SW1/4 33	8S	16E	Docket 248	86
PS 18	A MC 62082	NW1/4 33	8S	16E	Docket 248	87
PS 19	A MC 62083	NW1/4 33, SW1/4 33	8S	16E	Docket 248	88
PS 20	A MC 62084	NW1/4 33	8S	16E	Docket 248	89
PS 21	A MC 62085	NW1/4 33, SW1/4 33	8S	16E	Docket 248	90
PS 22	A MC 62086	NW1/4 33	8S	16E	Docket 248	91
PS 23	A MC 62087	NW1/4 33	8S	16E	Docket 261	552
PS 24	A MC 62088	SE1/4 28, SW1/4 28, NE1/4 33, NW1/4 33	8S	16E	Docket 248	167
PS 25	A MC 62089	SE1/4 28, NE1/4 33	8S	16E	Docket 248	168
PS 26	A MC 62090	NE1/4 33, NW1/4 34	8S	16E	Docket 248	169
PS 27	A MC 62091	SW1/4 28, NW1/4 33	8S	16E	Docket 248	506
PS 28	A MC 62092	SW1/4 28, NW1/4 33	8S	16E	Docket 248	507
PS 29	A MC 62093	SW1/4 28, NW1/4 33	8S	16E	Docket 248	508
PS 30	A MC 62094	SW1/4 28, NW1/4 33	8S	16E	Docket 248	509
PS 31	A MC 62095	SE1/4 28, NE1/4 33	8S	16E	Docket 248	510
PS 32	A MC 62096	SE1/4 28, NE1/4 33	8S	16E	Docket 248	511
PS 33	A MC 62097	SE1/4 28	8S	16E	Docket 266	434
PS - 34	A MC 62098	SW1/4 27, SE1/4 28	8S	16E	Docket 347	304
PS - 35	A MC 62099	SW1/4 28	8S	16E	Docket 347	305
PS - 36	A MC 62100	SW1/4 28	8S	16E	Docket 347	306
PS - 37	A MC 62101	SW1/4 28	8S	16E	Docket 347	307
PS - 38	A MC 62102	SE1/4 28, SW1/4 28	8S	16E	Docket 347	308
PS - 39	A MC 62103	SE1/4 28	8S	16E	Docket 347	309
PS - 40	A MC 62104	SW1/4 28, NW1/4 28	8S	16E	Docket 347	310
PS - 41	A MC 62105	SE1/4 28	8S	16E	Docket 347	311
PS - 42	A MC 62106	NW1/4 27, SW1/4 27, NE1/4 28, SE1/4 28	8S	16E	Docket 347	312
PS - 43	A MC 62107	NW1/4 28, SW1/4 28	8S	16E	Docket 347	313
PS - 44	A MC 62108	NW1/4 28	8S	16E	Docket 347	314
PS - 45	A MC 62109	NW1/4 28	8S	16E	Docket 347	315
PS - 46	A MC 62110	NW1/4 28	8S	16E	Docket 347	317
PS - 47	A MC 62111	NE1/4 28, NW1/4 28, SE1/4 28, SW1/4 28	8S	16E	Docket 347	316
PS - 48	A MC 62112	NE1/4 28, NW1/4 28	8S	16E	Docket 347	318
PS - 49	A MC 62113	NE1/4 28, SE1/4 28	8S	16E	Docket 347	319
PS - 50	A MC 62114	NE1/4 28	8S	16E	Docket 347	320
PS - 51	A MC 62115	NE1/4 28, SE1/4 28	8S	16E	Docket 347	321
PS - 52	A MC 62116	NE1/4 28	8S	16E	Docket 347	322
PS - 53	A MC 62117	NE1/4 28, SE1/4 28	8S	16E	Docket 347	323
PS - 54	A MC 62118	NE1/4 28	8S	16E	Docket 347	324
PS 55	A MC 62119	NW1/4 27, NE1/4 28	8S	16E	Docket 747	518
PS 56	A MC 62120	NW1/4 27	8S	16E	Docket 747	519

RECEIVED
BLM STATE OFFICE

VERIFIED

Jan 8-14-00

EXHIBIT A

PS 114	A MC 62178 ✓	NE1/4 31, SE1/4 31	8S	16E	Docket 765	386
PS 115	A MC 62179 ✓	NE1/4 31, SE1/4 31	8S	16E	Docket 765	387
PS 116	A MC 62180 ✓	NW1/4 32, SW1/4 32, NE1/4 31, SE1/4 31	8S	16E	Docket 765	388
PS 117	A MC 62181 ✓	NW1/4 31	8S	16E	Docket 765	389
PS 118	A MC 62182 ✓	NW1/4 31	8S	16E	Docket 765	390
PS 119	A MC 62183 ✓	NW1/4 31	8S	16E	Docket 765	391
PS 120	A MC 62184 ✓	NW1/4 31	8S	16E	Docket 765	392
PS 121	A MC 62185 ✓	NE1/4 31, NW1/4 31	8S	16E	Docket 765	393
PS 122	A MC 62186 ✓	NE1/4 31	8S	16E	Docket 765	394
PS 123	A MC 62187 ✓	NE1/4 31	8S	16E	Docket 765	395
PS 124	A MC 62188 ✓	NE1/4 31	8S	16E	Docket 765	396
PS 125	A MC 62189 ✓	NW1/4 32, NE1/4 31	8S	16E	Docket 765	397
PS 126	A MC 62190 ✓	SW1/4 30, NW1/4 31	8S	16E	Docket 765	398
PS 127	A MC 62191 ✓	SW1/4 30, NW1/4 31	8S	16E	Docket 765	399
PS 128	A MC 62192 ✓	SW1/4 30, NW1/4 31	8S	16E	Docket 765	400
PS 129	A MC 62193 ✓	SW1/4 30, NW1/4 31	8S	16E	Docket 765	401
PS 130	A MC 62194 ✓	SE1/4 30, SW1/4 30, NE1/4 31, NW1/4 31	8S	16E	Docket 765	402
PS 131	A MC 62195 ✓	SE1/4 30, NE1/4 31	8S	16E	Docket 765	403

NAME OF CLAIM	BLM SERIAL NUMBER	SECTION	TOWN-SHIP	RANGE	BOOK OF RECORDS	PAGE
PS 132	A MC 62196 ✓	SE1/4 30, NE1/4 31	8S	16E	Docket 765	404
PS 133	A MC 62197 ✓	SE1/4 30, NE1/4 31	8S	16E	Docket 765	405
PS 134	A MC 62198 ✓	SW1/4 29, SE1/4 30, NW1/4 32, NE1/4 31	8S	16E	Docket 765	406
PS 135	A MC 62199 ✓	SW1/4 30	8S	16E	Docket 765	407
PS 136	A MC 62200 ✓	SW1/4 30	8S	16E	Docket 765	408
PS 137	A MC 62201 ✓	SW1/4 30	8S	16E	Docket 765	409
PS 138	A MC 62202 ✓	SW1/4 30	8S	16E	Docket 765	410
PS 139	A MC 62203 ✓	SE1/4 30, SW1/4 30	8S	16E	Docket 765	411
PS 140	A MC 62204 ✓	SE1/4 30	8S	16E	Docket 765	412
PS 141	A MC 62205 ✓	SE1/4 30	8S	16E	Docket 765	413
PS 142	A MC 62206 ✓	SE1/4 30	8S	16E	Docket 765	414
PS 143	A MC 62207 ✓	SW1/4 29, SE1/4 30	8S	16E	Docket 765	415
PS 144	A MC 62208 ✓	NW1/4 30, SW1/4 30	8S	16E	Docket 765	416
PS 145	A MC 62209 ✓	NW1/4 30, SW1/4 30	8S	16E	Docket 765	417
PS 146	A MC 62210 ✓	NW1/4 30, SW1/4 30	8S	16E	Docket 765	418
PS 147	A MC 62211 ✓	NW1/4 30, SW1/4 30	8S	16E	Docket 765	419
PS 148	A MC 62212 ✓	NE1/4 30, NW1/4 30, SE1/4 30, SW1/4 30	8S	16E	Docket 765	420
PS 149	A MC 62213 ✓	NE1/4 30, SE1/4 30	8S	16E	Docket 765	421
PS 150	A MC 62214 ✓	NE1/4 30, SE1/4 30	8S	16E	Docket 765	422
PS 151	A MC 62215 ✓	NE1/4 30, SE1/4 30	8S	16E	Docket 765	423
PS 152	A MC 62216 ✓	NW1/4 29, NE1/4 30, SW1/4 29, SE1/4 30	8S	16E	Docket 765	424
PS 153	A MC 62217 ✓	NW1/4 30	8S	16E	Docket 765	425
PS 154	A MC 62218 ✓	NW1/4 30	8S	16E	Docket 765	426
PS 155	A MC 62219 ✓	NW1/4 30	8S	16E	Docket 765	427
PS 156	A MC 62220 ✓	NW1/4 30	8S	16E	Docket 765	428
PS 157	A MC 62221 ✓	NE1/4 30, NW1/4 30	8S	16E	Docket 765	429
PS 158	A MC 62222 ✓	NE1/4 30	8S	16E	Docket 765	430
PS 159	A MC 62223 ✓	NE1/4 30	8S	16E	Docket 765	431
PS 160	A MC 62224 ✓	NE1/4 30	8S	16E	Docket 765	432
PS 161	A MC 62225 ✓	NW1/4 29, NE1/4 30	8S	16E	Docket 765	433
PS 162	A MC 62226 ✓	SW1/4 19, NW1/4 30	8S	16E	Docket 769	518
PS 163	A MC 62227 ✓	SW1/4 19, NW1/4 30	8S	16E	Docket 769	519
PS 164	A MC 62228 ✓	SW1/4 19, NW1/4 30	8S	16E	Docket 769	520
PS 165	A MC 62229 ✓	SW1/4 19, NW1/4 30	8S	16E	Docket 769	521
PS 166	A MC 62230 ✓	NW1/4 29, NE1/4 30	8S	16E	Docket 769	522
PS 167	A MC 62231 ✓	NW1/4 29	8S	16E	Docket 769	523
PS 168	A MC 62232 ✓	NW1/4 29	8S	16E	Docket 769	524
PS 169	A MC 62233 ✓	NW1/4 29	8S	16E	Docket 769	525
PS 170	A MC 62234 ✓	NE1/4 29, NW1/4 29	8S	16E	Docket 769	526

VE 57
8-14-0

Page 4 of 4
ENTERED INTO COMPUTER
AUG 10 2000

RECEIVED
BLM STATE OFFICE
AUG 10 2000
A 10:18

EXHIBIT A

PS 171	A MC 62235 ✓	NE1/4 29	8S	16E	Docket 769	527
PS 172	A MC 62236 ✓	NE1/4 29	8S	16E	Docket 769	528
PS 173	A MC 62237 ✓	NE1/4 29	8S	16E	Docket 769	529
PS 174	A MC 62238 ✓	NE1/4 29	8S	16E	Docket 769	530
PS Fraction	A MC 6527 ✓	NE1/4 27, SE1/4 22	8S	16E	Docket 861	443
PS 175	A MC 6528 ✓	NW1/4 28, NE1/4 29	8S	16E	Docket 861	444
PS 176	A MC 6529 ✓	NE1/4 28	8S	16E	Docket 861	445
PS 177	A MC 6530 ✓	SW1/4 21, NW1/4 28	8S	16E	Docket 861	446
PS 178	A MC 6531 ✓	SW1/4 21, NW1/4 28	8S	16E	Docket 861	447
PS 179	A MC 6532 ✓	SW1/4 21, SE1/4 21, NE1/4 28, NW1/4 28	8S	16E	Docket 861	448
PS 180	A MC 6533 ✓	SE1/4 21, NE1/4 28	8S	16E	Docket 861	449
PS 181	A MC 6534 ✓	SE1/4 21, NE1/4 28	8S	16E	Docket 861	450
PS 182	A MC 6535 ✓	SE1/4 21, NE1/4 28	8S	16E	Docket 861	451
PS 183	A MC 6536 ✓	SE1/4 21, NE1/4 28, SW1/4 22, NW1/4 27	8S	16E	Docket 861	452
PS 184	A MC 6537 ✓	SW1/4 22, NW1/4 27	8S	16E	Docket 861	453
PS 185	A MC 6538 ✓	SW1/4 22, NW1/4 27	8S	16E	Docket 861	454
PS 186	A MC 6539 ✓	SW1/4 22	8S	16E	Docket 861	455
PS 187	A MC 6540 ✓	SW1/4 22	8S	16E	Docket 861	456
PS 188	A MC 6541 ✓	SW1/4 22, SE1/4 22	8S	16E	Docket 861	457
PS 189	A MC 6542 ✓	NE1/4 22, NW1/4 22, SE1/4 22, SW1/4 22	8S	16E	Docket 861	458
PS 190	A MC 6543 ✓	NW1/4 22, SW1/4 22	8S	16E	Docket 861	459
PS 191	A MC 6544 ✓	NW1/4 22, SW1/4 22	8S	16E	Docket 861	460
PS 192	A MC 6545 ✓	SW1/4 22	8S	16E	Docket 861	461
PS 193	A MC 6546 ✓	SW1/4 22	8S	16E	Docket 861	462

NAME OF CLAIM	BLM SERIAL NUMBER	SECTION	TOWN-SHIP	RANGE	BOOK OF RECORDS	PAGE
PS 194	A MC 6547 ✓	SE1/4 21, SW1/4 22	8S	16E	Docket 861	463
PS 195	A MC 6548 ✓	SE1/4 21	8S	16E	Docket 861	464
PS 196	A MC 6549 ✓	SE1/4 21	8S	16E	Docket 861	465
PS 197	A MC 6550 ✓	SE1/4 21	8S	16E	Docket 861	466
PS 198	A MC 6551 ✓	SE1/4 21, SW1/4 21	8S	16E	Docket 861	467
PS 199	A MC 6552 ✓	SW1/4 21	8S	16E	Docket 861	468
PS 200	A MC 6553 ✓	SW1/4 21	8S	16E	Docket 861	469
PS 201	A MC 6554 ✓	NE1/4 27, SE1/4 22	8S	16E	Docket 861	470
PS 202	A MC 6555 ✓	NE1/4 27, SE1/4 22	8S	16E	Docket 861	471
PS 203	A MC 6556 ✓	NE1/4 27, SE1/4 22	8S	16E	Docket 861	472
PS 204	A MC 6557 ✓	SE1/4 22	8S	16E	Docket 861	473
PS 205	A MC 6558 ✓	SE1/4 22	8S	16E	Docket 861	474
PS 206	A MC 6559 ✓	SE1/4 22	8S	16E	Docket 861	475
PS 207	A MC 6560 ✓	SE1/4 22, NE1/4 22	8S	16E	Docket 861	476
PS 208	A MC 6561 ✓	SE1/4 22, NE1/4 22	8S	16E	Docket 861	477
PS 209	A MC 6562 ✓	SE1/4 22, NE1/4 22	8S	16E	Docket 861	478
PS 210	A MC 6563 ✓	NE1/4 22, NW1/4 22	8S	16E	Docket 861	479
PS 211	A MC 6564 ✓	NE1/4 22	8S	16E	Docket 861	480
PS 212	A MC 6565 ✓	NE1/4 22	8S	16E	Docket 861	481
PS 213	A MC 6566 ✓	NE1/4 22	8S	16E	Docket 861	482
PS 214	A MC 6567 ✓	SW1/4 21, NW1/4 28	8S	16E	Docket 861	483
PS 215	A MC 6568 ✓	SW1/4 21, NW1/4 28, SE1/4 20, NE1/4 29	8S	16E	Docket 861	484
PS 216	A MC 6569 ✓	NW1/4 21, SW1/4 21, SE1/4 20, NE1/4 20	8S	16E	Docket 861	485
PS 217	A MC 6570 ✓	NW1/4 21, SW1/4 21	8S	16E	Docket 861	486
PS 218	A MC 6571 ✓	SE1/4 20, NE1/4 29	8S	16E	Docket 861	487
PS 219	A MC 6572 ✓	SE1/4 20, NE1/4 29	8S	16E	Docket 861	488
PS 220	A MC 6573 ✓	SE1/4 20, NE1/4 29	8S	16E	Docket 861	489
PS 221	A MC 6574 ✓	SE1/4 20, NE1/4 29	8S	16E	Docket 861	490
PS 222	A MC 6575 ✓	SE1/4 20	8S	16E	Docket 861	491
PS 223	A MC 6576 ✓	SE1/4 20	8S	16E	Docket 861	492
PS 224	A MC 6577 ✓	SE1/4 20	8S	16E	Docket 861	493
PS 225	A MC 6578 ✓	SE1/4 20	8S	16E	Docket 861	494
PS 226	A MC 6579 ✓	NE1/4 20, SE1/4 20	8S	16E	Docket 861	495

RECEIVED
 BLM AZ STATE OFFICE
 2008 AUG -7 A 10:18

VERIFIED 57
 Jan 8-14-00

ENTERED INTO COMPUTER
 AB AUG 10 2008

EXHIBIT A

PS 227	A MC 6580 ✓	NE1/4 20, SE1/4 20	8S	16E	Docket 861	496
PS 228	A MC 6581 ✓	NE1/4 20, SE1/4 20	8S	16E	Docket 861	497
PS 229	A MC 6582 ✓	NE1/4 20, SE1/4 20	8S	16E	Docket 861	498
PS 230	A MC 6583 ✓	NW1/4 21, NE1/4 20	8S	16E	Docket 861	499
PS 231	A MC 6584 ✓	NW1/4 21	8S	16E	Docket 861	500
PS 232	A MC 6585 ✓	NW1/4 21, SW1/4 21	8S	16E	Docket 861	501
PS 233	A MC 6586 ✓	NW1/4 21, SW1/4 21	8S	16E	Docket 861	502
PS 234	A MC 6587 ✓	NW1/4 21, NE1/4 21, SW1/4 21, SE1/4 21	8S	16E	Docket 861	503
PS 235	A MC 6588 ✓	NE1/4 21, SE1/4 21	8S	16E	Docket 861	504
PS 236	A MC 6589 ✓	NE1/4 21, SE1/4 21	8S	16E	Docket 861	505
PS 237	A MC 6590 ✓	NE1/4 21, SE1/4 21	8S	16E	Docket 861	506
PS 238	A MC 6591 ✓	NE1/4 21, SE1/4 21, NW1/4 22, SW1/4 22	8S	16E	Docket 861	507
PS 239	A MC 6592 ✓	NW1/4 22, SW1/4 22	8S	16E	Docket 861	508
PS 240	A MC 6593 ✓	NW1/4 22, SW1/4 22	8S	16E	Docket 861	509
PS 241	A MC 6594 ✓	NW1/4 22	8S	16E	Docket 861	510
PS 242	A MC 6595 ✓	NW1/4 22	8S	16E	Docket 861	511
PS 243	A MC 6596 ✓	SW1/4 16, NW1/4 21	8S	16E	Docket 861	512
PS 244	A MC 6597 ✓	SW1/4 16, NW1/4 21	8S	16E	Docket 861	513
PS 245	A MC 6598 ✓	SW1/4 16, SE1/4 16, NW1/4 21, NE1/4 21	8S	16E	Docket 861	514
PS 246	A MC 6599 ✓	SE1/4 16, NE1/4 21	8S	16E	Docket 861	515
PS 247	A MC 6600 ✓	SE1/4 16, NE1/4 21	8S	16E	Docket 861	516
PS 248	A MC 6601 ✓	SE1/4 16, NE1/4 21	8S	16E	Docket 861	517
PS 249	A MC 6602 ✓	NE1/4 21, NW1/4 22	8S	16E	Docket 861	518
PS 250	A MC 6603 ✓	SW1/4 15, NW1/4 22	8S	16E	Docket 861	519
PS 251	A MC 6604 ✓	SW1/4 15, NW1/4 22	8S	16E	Docket 861	520
PS 252	A MC 9876 ✓	SE1/4 22, NE1/4 22	8S	16E	Docket 869	217
PS 253	A MC 9877 ✓	SE1/4 22, NE1/4 22	8S	16E	Docket 869	218
PS 254	A MC 9878 ✓	SE1/4 22, NE1/4 22	8S	16E	Docket 869	219
Sylvia #1	A MC 62050 ✓	NW1/4 28, NE1/4 28, SW1/4 28, SE1/4 28	8S	16E	Docket 152	258
Sylvia #2	A MC 62051 ✓	NW1/4 28, NE1/4 28, SE1/4 28	8S	16E	Docket 152	259

NAME OF CLAIM	BLM SERIAL NUMBER	SECTION	TOWN-SHIP	RANGE	BOOK OF RECORDS	PAGE
Sylvia #3	A MC 62052 ✓	NE1/4 28, SE1/4 28	8S	16E	Docket 152	260
Sylvia #4	A MC 62053 ✓	NE1/4 28	8S	16E	Docket 152	261
Sylvia #5	A MC 62054 ✓	NE1/4 28	8S	16E	Docket 152	262
Sylvia #6	A MC 62055 ✓	SE1/4 28	8S	16E	Docket 152	263
Sylvia #7	A MC 62056 ✓	SE1/4 28	8S	16E	Docket 152	264
Sylvia #8	A MC 62057 ✓	SE1/4 28	8S	16E	Docket 152	265
Sylvia #9	A MC 62058 ✓	SE1/4 28, NE1/4 28, SW1/4 27	8S	16E	Docket 157	405
Sylvia #10	A MC 62059 ✓	SE1/4 28, NE1/4 28, SW1/4 27, NW1/4 27	8S	16E	Docket 170	385
Little Joe #1 (Original location)	A MC 62060 ✓	SW1/4 28, SE1/4 28	8S	16E	Docket 111	138
Little Joe #1 (Subsequent location)	A MC 68674 ✓	SW1/4 28, SE1/4 28	8S	16E	52 of Mines	137
Little Joe #2	A MC 68675 ✓	SW1/4 28	8S	16E	Docket 111	139
Little Joe No. 2	A MC 62061 ✓	SW1/4 28	8S	16E	52 of Mines	166
Little Joe #3	A MC 62062 ✓	NW1/4 28, SW1/4 28	8S	16E	Docket 208	439
Little Joe No. 4	A MC 62063 ✓	SE1/4 28, SW1/4 28	8S	16E	55 of Mines	23
Little Joe No. 5	A MC 62064 ✓	SE1/4 28, SW1/4 28, NE1/4 33	8S	16E	55 of Mines	24
Apollo Extension No. 2 (Amended)	A MC 62326 ✓	SE1/4 27, NE1/4 34	8S	16E	Docket 179	362
Nit Wit (Amended)	A MC 62330 ✓	SE1/4 27	8S	16E	Docket 179	382
Real McCoy (Amended)	A MC 62331 ✓	SE1/4 27	8S	16E	Docket 179	383
Exchange 1	A MC 265021 ✓	SE1/4 27	8S	16E	Docket 1340	450
Exchange 2	A MC 265022 ✓	SE1/4 27	8S	16E	Docket 1340	452
Exchange 3	A MC 265023 ✓	SE1/4 27	8S	16E	Docket 1340	453
Exchange 4	A MC 265024 ✓	NE1/4 34, SE1/4 27	8S	16E	Docket 1340	448

RECEIVED
 STATE OFFICE
 ARIZONA
 A 10: 18

52

VERIFIED
 8-14-00

ENTERED INTO COMPUTER

HB AUG 10 2000

United States Department of the Interior
Bureau of Land Management
 BUSINESS & SUPPORT SVCS DIV
 222 N CENTRAL AVE
 PHOENIX, AZ 85004 -2203
 Phone: (602) 417-9200

Receipt

No:

163877

Transaction #: 176901

Date of Transaction: 08/07/2000

CUSTOMER: BHP

SAN MANUEL, AZ 85631

LINE #	QTY	COMMODITY / SUBJECT / ACTION / PRODUCT	REMARKS	UNIT PRICE	TOTAL
1	1	LOCATABLE MINERALS / MINING CLAIMS-ACCOUNTS/UNADJUDICATED / MINING CLAIM MONEY RECEIVED (455)	MAINT 2001 (333)	- n/a -	\$33,400.00
TOTAL:					\$33,400.00

PAYMENT INFORMATION

1	AMOUNT:	\$33,400.00	POSTMARKED:	N/A
	TYPE:	CHECK	RECEIVED:	08/07/2000
	CHECK NO:	1257953		
	NAME:	BHP SAN MANUEL AZ 85631		

REMARKS

\$100.00 OVERPAYMENT

CASE SERIAL NUMBER INFORMATION

TRNS #	LINE #	CASES
176901	1	AMC62266

This receipt was generated by the automated BLM Collections and Billings System and is a paper representation of a portion of the official electronic record contained therein.



Legal and Land
BHP Copper

August 2, 1999

62016

6527

9874

68674

62308

265021

U.S. Department of the Interior
Bureau of Land Management
Records Section
222 N. Central Ave.
Phoenix, Arizona 85004-2203

Gentlemen:

The Final Rule as published in the Federal Register implements provisions of the Interior Department and related agencies' Appropriations Act of 1993 (The Act) that require an annual rental fee of \$100 for each mining claim and site located and held under the General Mining Law of 1872. The Omnibus Budget Reconciliation Act of 1993 requires a \$25 location fee (for new claims) and a \$100 maintenance fee for each mining claim. The requirement applies to assessment years through 1998-1999.

Therefore, BHP Copper, Inc., (fka Magma Copper Co.) submits a check payable to the Bureau of Land Management in the amount of \$33,400.00 which represents \$100.00 per claim as shown on Exhibit "A", attached hereto and made a part hereof.

Sincerely,

Patricia Peraza

AP/ap
cc: File

RECEIVED
BLM STATE OFFICE
1999 AUG -11 A 11: 53
PHOENIX, ARIZONA

EXHIBIT A

NAME OF CLAIM	BLM SERIAL NUMBER	SECTION	TOWN-SHIP	RANGE	BOOK OF RECORDS	PAGE
Black Hill No. 3	A MC 62266	NW1/4 19, SW1/4 19	10S	18E	Docket 631	875
Black Hill No. 4	A MC 62267	NE1/4 30, NW1/4 30, SE1/4 19	10S	18E	Docket 631	876
Black Hill No. 6	A MC 62269	SW1/4 19, NW1/4 30	10S	18E	Docket 631	878
Black Hill No. 7	A MC 62270	SW1/4 19	10S	18E	Docket 631	879
Black Hill No. 8	A MC 62271	NW1/4 19, SW1/4 19, SE1/4 24	10S	17-18E	Docket 631	880
Black Hill No. 9	A MC 62272	NW1/4 19, NE1/4 24, SE1/4 24, SW1/4 19	10S	17-18E	Docket 631	881
Black Hill No. 10	A MC 62273	SW1/4 19, NW1/4 30	10S	18E	Docket 631	882
Black Hill No. 11	A MC 62274	SW1/4 19	10S	18E	Docket 631	883
Black Hill No. 12	A MC 62275	SE1/4 19, NE1/4 30	10S	18E	Docket 631	884
Black Hill No. 13	A MC 62276	SE1/4 19	10S	18E	Docket 631	885
Black Hill No. 16	A MC 62279	NW1/4 19	10S	18E	Docket 631	888
Metal King # 1	A MC 62280	NW1/4 19, SW1/4 19	10S	18E	Docket 631	889
Metal King # 4	A MC 62283	NW1/4 19	10S	18E	Docket 631	892
Metal King # 5	A MC 62284	NE1/4 24	10S	17E	Docket 631	893
Metal King # 7	A MC 62286	NE1/4 24	10S	17E	Docket 631	895
Metal King # 8	A MC 62287	NE1/4 24, NW1/4 24	10S	17E	Docket 631	896
Limestone No. 6 (Amended)	A MC 62239	NE1/4 24	10S	17E	Docket 641	428
Limestone No. 7 (Amended)	A MC 62240	SE1/4 13	10S	17E	Docket 641	429
Limestone No. 8 (Amended)	A MC 62241	SE1/4 13	10S	17E	Docket 641	430
Limestone No. 9 (Amended)	A MC 62242	NE1/4 24	10S	17E	Docket 641	431
Limestone No. 10 (Amended)	A MC 62243	NW1/4 24	10S	17E	Docket 641	432
Limestone No. 11 (Amended)	A MC 62244	NW1/4 24	10S	17E	Docket 641	433
Limestone No. 12 (Amended)	A MC 62245	NW1/4 24	10S	17E	Docket 641	434
Limestone No. 13 (Amended)	A MC 62246	SW1/4 13	10S	17E	Docket 641	435
Limestone No. 14 (Amended)	A MC 62247	NW1/4 19	10S	18E	Docket 641	436
Limestone No. 17 (Amended)	A MC 62248	NW1/4 19	10S	18E	Docket 641	439
Limestone No. 18 (Amended)	A MC 62249	SW 1/4 19	10S	18E	Docket 641	440
Limestone No. 19 (Amended)	A MC 62250	NW1/4 19	10S	18E	Docket 641	441
Limestone No. 20 (Amended)	A MC 62251	NW1/4 19	10S	18E	Docket 641	442
Limestone No. 21 (Amended)	A MC 62252	NW1/4 19	10S	18E	Docket 641	443
Limestone No. 23 (Amended)	A MC 62253	NE1/4 19	10S	18E	Docket 682	296
Limestone No. 24 (Amended)	A MC 62254	NE1/4 19, SE1/4 19	10S	18E	Docket 711	969
Limestone No. 25 (Amended)	A MC 62255	SW1/4 19	10S	18E	Docket 641	447
Limestone No. 26 (Amended)	A MC 62256	SW1/4 19	10S	18E	Docket 641	448
Limestone No. 27 (Amended)	A MC 62257	SW1/4 19	10S	18E	Docket 641	449
Limestone No. 33 (Amended)	A MC 62258	NW1/4 30	10S	18E	Docket 641	455
Limestone No. 35 (Amended)	A MC 62259	SE1/4 19	10S	18E	Docket 682	298
Limestone No. 36 (Amended)	A MC 62260	SE1/4 19	10S	18E	Docket 682	299
Limestone No. 37 (Amended)	A MC 62261	SE1/4 19	10S	18E	Docket 682	300
Limestone No. 38 (Amended)	A MC 62262	NE1/4 30	10S	18E	Docket 682	301
Limestone No. 39 (Amended)	A MC 62263	NE1/4 30	10S	18E	Docket 682	302
Hawk 9	A MC 62016	NW1/4 34	8S	16E	Docket 31	95
Hawk 10	A MC 62017	NE1/4 33, NW1/4 34	8S	16E	Docket 31	96
Integrity #1	A MC 62018	SE1/4 03, NE1/4 10	9S	16E	Docket 44	34
Cactus Hill No. 1 (Amended)	A MC 62024	NW1/4 27, SW1/4 22	8S	16E	56 of Mines	547
Cloudburst	A MC 62025	NE1/4 27	8S	16E	53 of Mines	225
Cloud Burst Fraction	A MC 62026	NE1/4 27	8S	16E	56 of Mines	549
Fannie (Amended)	A MC 62028	NE1/4 27, NW1/4 27	8S	16E	56 of Mines	544
Fannie No. 1 (Amended)	A MC 62029	SW1/4 22, NE1/4 27, NW1/4 27	8S	16E	56 of Mines	537
Glory No. 1 (Amended)	A MC 62030	NW1/4 27	8S	16E	56 of Mines	546
Glory #2	A MC 62031	NW1/4 27	8S	16E	Docket 11	524
Hester No. 5 (Amended)	A MC 62032	NE1/4 27	8S	16E	56 of Mines	545
Justine	A MC 62035	SE1/4 22, NE1/4 27, NW1/4 27, SW1/4 22	8S	16E	56 of Mines	550
Whirl Wind	A MC 62048	NE1/4 27, NW1/4 27, SE1/4 27	8S	16E	53 of Mines	371
Whirlwind Fraction	A MC 62049	NE1/4 27, NW1/4 27, SE1/4 27, SW1/4 27	8S	16E	56 of Mines	548
PS 1	A MC 62065	NE1/4 33, SE1/4 33	8S	16E	Docket 246	509
PS 2	A MC 62066	NE1/4 33, SE1/4 33	8S	16E	Docket 246	510

57 E

VERIFIED
8/10

ENTERED INTO COMPUTER
8/10/99

EXHIBIT A

PS 3	A MC 62067	SW1/4 33	8S	16E	Docket 247	318
PS 4	A MC 62068	NW1/4 33, SW1/4 33	8S	16E	Docket 247	319
PS 5	A MC 62069	SE1/4 33, SW1/4 33	8S	16E	Docket 247	320

NAME OF CLAIM	BLM SERIAL NUMBER	SECTION	TOWN-SHIP	RANGE	BOOK OF RECORDS	PAGE
PS 6	A MC 62070	NE1/4 33, NW1/4 33	8S	16E	Docket 247	321
PS 7	A MC 62071	SE1/4 33, NE1/4 33	8S	16E	Docket 247	322
PS 8	A MC 62072	NE1/4 33	8S	16E	Docket 247	323
PS 9	A MC 62073	NE1/4 33, SE1/4 33	8S	16E	Docket 247	517
PS 10	A MC 62074	NE1/4 33	8S	16E	Docket 247	518
PS 11	A MC 62075	SW1/4 33	8S	16E	Docket 247	519
PS 12	A MC 62076	NW1/4 04	9S	16E	Docket 247	520
PS 13	A MC 62077	SW1/4 33	8S	16E	Docket 247	521
PS 14	A MC 62078	NW1/4 04	9S	16E	Docket 247	522
PS 15	A MC 62079	SW1/4 33	8S	16E	Docket 247	523
PS 16	A MC 62080	NW1/4 04	9S	16E	Docket 247	524
PS 17	A MC 62081	NW1/4 33, SW1/4 33	8S	16E	Docket 248	86
PS 18	A MC 62082	NW1/4 33	8S	16E	Docket 248	87
PS 19	A MC 62083	NW1/4 33, SW1/4 33	8S	16E	Docket 248	88
PS 20	A MC 62084	NW1/4 33	8S	16E	Docket 248	89
PS 21	A MC 62085	NW1/4 33, SW1/4 33	8S	16E	Docket 248	90
PS 22	A MC 62086	NW1/4 33	8S	16E	Docket 248	91
PS 23	A MC 62087	NW1/4 33	8S	16E	Docket 261	552
PS 24	A MC 62088	SE1/4 28, SW1/4 28, NE1/4 33, NW1/4 33	8S	16E	Docket 248	167
PS 25	A MC 62089	SE1/4 28, NE1/4 33	8S	16E	Docket 248	168
PS 26	A MC 62090	NE1/4 33, NW1/4 34	8S	16E	Docket 248	169
PS 27	A MC 62091	SW1/4 28, NW1/4 33	8S	16E	Docket 248	506
PS 28	A MC 62092	SW1/4 28, NW1/4 33	8S	16E	Docket 248	507
PS 29	A MC 62093	SW1/4 28, NW1/4 33	8S	16E	Docket 248	508
PS 30	A MC 62094	SW1/4 28, NW1/4 33	8S	16E	Docket 248	509
PS 31	A MC 62095	SE1/4 28, NE1/4 33	8S	16E	Docket 248	510
PS 32	A MC 62096	SE1/4 28, NE1/4 33	8S	16E	Docket 248	511
PS 33	A MC 62097	SE1/4 28	8S	16E	Docket 266	434
PS - 34	A MC 62098	SW1/4 27, SE1/4 28	8S	16E	Docket 347	304
PS - 35	A MC 62099	SW1/4 28	8S	16E	Docket 347	305
PS - 36	A MC 62100	SW1/4 28	8S	16E	Docket 347	306
PS - 37	A MC 62101	SW1/4 28	8S	16E	Docket 347	307
PS - 38	A MC 62102	SE1/4 28, SW1/4 28	8S	16E	Docket 347	308
PS - 39	A MC 62103	SE1/4 28	8S	16E	Docket 347	309
PS - 40	A MC 62104	SW1/4 28, NW1/4 28	8S	16E	Docket 347	310
PS - 41	A MC 62105	SE1/4 28	8S	16E	Docket 347	311
PS - 42	A MC 62106	NW1/4 27, SW1/4 27, NE1/4 28, SE1/4 28	8S	16E	Docket 347	312
PS - 43	A MC 62107	NW1/4 28, SW1/4 28	8S	16E	Docket 347	313
PS - 44	A MC 62108	NW1/4 28	8S	16E	Docket 347	314
PS - 45	A MC 62109	NW1/4 28	8S	16E	Docket 347	315
PS - 46	A MC 62110	NW1/4 28	8S	16E	Docket 347	317
PS - 47	A MC 62111	NE1/4 28, NW1/4 28, SE1/4 28, SW1/4 28	8S	16E	Docket 347	316
PS - 48	A MC 62112	NE1/4 28, NW1/4 28	8S	16E	Docket 347	318
PS - 49	A MC 62113	NE1/4 28, SE1/4 28	8S	16E	Docket 347	319
PS - 50	A MC 62114	NE1/4 28	8S	16E	Docket 347	320
PS - 51	A MC 62115	NE1/4 28, SE1/4 28	8S	16E	Docket 347	321
PS - 52	A MC 62116	NE1/4 28	8S	16E	Docket 347	322
PS - 53	A MC 62117	NE1/4 28, SE1/4 28	8S	16E	Docket 347	323
PS - 54	A MC 62118	NE1/4 28	8S	16E	Docket 347	324
PS 55	A MC 62119	NW1/4 27, NE1/4 28	8S	16E	Docket 747	518
PS 56	A MC 62120	NW1/4 27	8S	16E	Docket 747	519
PS 57	A MC 62121	NW1/4 27	8S	16E	Docket 747	520
PS 58	A MC 62122	NW1/4 27	8S	16E	Docket 747	521
PS 59	A MC 62123	NW1/4 27, SW1/4 27	8S	16E	Docket 747	522
PS 60	A MC 62124	NW1/4 27, SW1/4 27	8S	16E	Docket 747	523
PS 61	A MC 62125	NW1/4 27, SW1/4 27	8S	16E	Docket 747	524
PS 62	A MC 62126	NW1/4 27, SW1/4 27	8S	16E	Docket 747	525

ARIZONA
 A II: 53
 RECEIVED
 STATE OFFICE

VERIFIED
 60

ENTERED INTO COMPUTER

8/6/99

60
 K

EXHIBIT A

PS 63	A MC 62127	NE1/4 27, NW1/4 27, SE1/4 27, SW1/4 27	8S	16E	Docket 747	526
PS 64	A MC 62128	SW1/4 27	8S	16E	Docket 747	527
PS 65	A MC 62129	SW1/4 27	8S	16E	Docket 747	528
PS 66	A MC 62130	SW1/4 27	8S	16E	Docket 747	529
PS 67	A MC 62131	SW1/4 27	8S	16E	Docket 747	530
PS 68	A MC 62132	SE1/4 27, SW1/4 27	8S	16E	Docket 747	531

NAME OF CLAIM	BLM SERIAL NUMBER	SECTION	TOWN-SHIP	RANGE	BOOK OF RECORDS	PAGE
PS 69	A MC 62133	NW1/4 34	8S	16E	Docket 747	532
PS 70	A MC 62134	NW1/4 34	8S	16E	Docket 747	533
PS 71	A MC 62135	NW1/4 34	8S	16E	Docket 747	534
PS 72	A MC 62136	NW1/4 34	8S	16E	Docket 747	535
PS 73	A MC 62137	NE1/4 34, NW1/4 34	8S	16E	Docket 747	536
PS 74	A MC 62138	NE1/4 34	8S	16E	Docket 747	537
PS 75	A MC 62139	SE1/4 27, NE1/4 34	8S	16E	Docket 747	538
PS 76	A MC 62140	NW1/4 34, SW1/4 34	8S	16E	Docket 747	539
PS 77	A MC 62141	NE1/4 34, NW1/4 34, SE1/4 34, SW1/4 34	8S	16E	Docket 747	540
PS 78 (Amended)	A MC 62142	NE1/4 34, SE1/4 34	8S	16E	Docket 756	203
PS 79	A MC 62143	NW1/4 28, SW1/4 28	8S	16E	Docket 765	351
PS 80	A MC 62144	NW1/4 28, SW1/4 28	8S	16E	Docket 765	352
PS 81	A MC 62145	SE1/4 29, NE1/4 32	8S	16E	Docket 765	353
PS 82	A MC 62146	SE1/4 29, NE1/4 32	8S	16E	Docket 765	354
PS 83	A MC 62147	SE1/4 29, NE1/4 32	8S	16E	Docket 765	355
PS 84	A MC 62148	SE1/4 29, NE1/4 32	8S	16E	Docket 765	356
PS 85	A MC 62149	SE1/4 29, SW1/4 29, NE1/4 32, NW1/4 32	8S	16E	Docket 765	357
PS 86	A MC 62150	SW1/4 29, NW1/4 32	8S	16E	Docket 765	358
PS 87	A MC 62151	SW1/4 29, NW1/4 32	8S	16E	Docket 765	359
PS 88	A MC 62152	SW1/4 29, NW1/4 32	8S	16E	Docket 765	360
PS 89	A MC 62153	SW1/4 29, SE1/4 30, NW1/4 32, NE1/4 31	8S	16E	Docket 765	361
PS 90	A MC 62154	NE1/4 29, SE1/4 29	8S	16E	Docket 765	362
PS 91	A MC 62155	NE1/4 29, SE1/4 29	8S	16E	Docket 765	363
PS 92	A MC 62156	NE1/4 29, SE1/4 29	8S	16E	Docket 765	364
PS 93	A MC 62157	NE1/4 29, SE1/4 29	8S	16E	Docket 765	365
PS 94	A MC 62158	NE1/4 29, NW1/4 29, SE1/4 29, SW1/4 29	8S	16E	Docket 765	366
PS 95	A MC 62159	NW1/4 29, SW1/4 29	8S	16E	Docket 765	367
PS 96	A MC 62160	NW1/4 29, SW1/4 29	8S	16E	Docket 765	368
PS 97	A MC 62161	NW1/4 29, SW1/4 29	8S	16E	Docket 765	369
PS 98	A MC 62162	NW1/4 29, SW1/4 29, NE1/4 30, SE1/4 30	8S	16E	Docket 765	370
PS 99	A MC 62163	SW1/4 31	8S	16E	Docket 765	371
PS 100	A MC 62164	SW1/4 31	8S	16E	Docket 765	372
PS 101	A MC 62165	SW1/4 31	8S	16E	Docket 765	373
PS 102	A MC 62166	SW1/4 31	8S	16E	Docket 765	374
PS 103	A MC 62167	SE1/4 31, SW1/4 31	8S	16E	Docket 765	375
PS 104	A MC 62168	SE1/4 31	8S	16E	Docket 765	376
PS 105	A MC 62169	SE1/4 31	8S	16E	Docket 765	377
PS 106	A MC 62170	SE1/4 31	8S	16E	Docket 765	378
PS 107	A MC 62171	SE1/4 31, SW1/4 32	8S	16E	Docket 765	379
PS 108	A MC 62172	NW1/4 31, SW1/4 31	8S	16E	Docket 765	380
PS 109	A MC 62173	NW1/4 31, SW1/4 31	8S	16E	Docket 765	381
PS 110	A MC 62174	NW1/4 31, SW1/4 31	8S	16E	Docket 765	382
PS 111	A MC 62175	NW1/4 31, SW1/4 31	8S	16E	Docket 765	383
PS 112	A MC 62176	NE1/4 31, NW1/4 31, SE1/4 31, SW1/4 31	8S	16E	Docket 765	384
PS 113	A MC 62177	NE1/4 31, SE1/4 31	8S	16E	Docket 765	385
PS 114	A MC 62178	NE1/4 31, SE1/4 31	8S	16E	Docket 765	386
PS 115	A MC 62179	NE1/4 31, SE1/4 31	8S	16E	Docket 765	387
PS 116	A MC 62180	NW1/4 32, SW1/4 32, NE1/4 31, SE1/4 31	8S	16E	Docket 765	388
PS 117	A MC 62181	NW1/4 31	8S	16E	Docket 765	389
PS 118	A MC 62182	NW1/4 31	8S	16E	Docket 765	390
PS 119	A MC 62183	NW1/4 31	8S	16E	Docket 765	391
PS 120	A MC 62184	NW1/4 31	8S	16E	Docket 765	392
PS 121	A MC 62185	NE1/4 31, NW1/4 31	8S	16E	Docket 765	393
PS 122	A MC 62186	NE1/4 31	8S	16E	Docket 765	394

PHOENIX, ARIZONA
 1999 AUG - 4 - 11 AM
 RECEIVED OFFICE
 B.L.M. AZ STATE

VERIFIED
 SD

ENTERED INTO COMPUTER
 8/2/99

60 12

EXHIBIT A

PS 123	A MC 62187	NE1/4 31	8S	16E	Docket 765	395
PS 124	A MC 62188	NE1/4 31	8S	16E	Docket 765	396
PS 125	A MC 62189	NW1/4 32, NE1/4 31	8S	16E	Docket 765	397
PS 126	A MC 62190	SW1/4 30, NW1/4 31	8S	16E	Docket 765	398
PS 127	A MC 62191	SW1/4 30, NW1/4 31	8S	16E	Docket 765	399
PS 128	A MC 62192	SW1/4 30, NW1/4 31	8S	16E	Docket 765	400
PS 129	A MC 62193	SW1/4 30, NW1/4 31	8S	16E	Docket 765	401
PS 130	A MC 62194	SE1/4 30, SW1/4 30, NE1/4 31, NW1/4 31	8S	16E	Docket 765	402
PS 131	A MC 62195	SE1/4 30, NE1/4 31	8S	16E	Docket 765	403

NAME OF CLAIM	BLM SERIAL NUMBER	SECTION	TOWN-SHIP	RANGE	BOOK OF RECORDS	PAGE
PS 132	A MC 62196	SE1/4 30, NE1/4 31	8S	16E	Docket 765	404
PS 133	A MC 62197	SE1/4 30, NE1/4 31	8S	16E	Docket 765	405
PS 134	A MC 62198	SW1/4 29, SE1/4 30, NW1/4 32, NE1/4 31	8S	16E	Docket 765	406
PS 135	A MC 62199	SW1/4 30	8S	16E	Docket 765	407
PS 136	A MC 62200	SW1/4 30	8S	16E	Docket 765	408
PS 137	A MC 62201	SW1/4 30	8S	16E	Docket 765	409
PS 138	A MC 62202	SW1/4 30	8S	16E	Docket 765	410
PS 139	A MC 62203	SE1/4 30, SW1/4 30	8S	16E	Docket 765	411
PS 140	A MC 62204	SE1/4 30	8S	16E	Docket 765	412
PS 141	A MC 62205	SE1/4 30	8S	16E	Docket 765	413
PS 142	A MC 62206	SE1/4 30	8S	16E	Docket 765	414
PS 143	A MC 62207	SW1/4 29, SE1/4 30	8S	16E	Docket 765	415
PS 144	A MC 62208	NW1/4 30, SW1/4 30	8S	16E	Docket 765	416
PS 145	A MC 62209	NW1/4 30, SW1/4 30	8S	16E	Docket 765	417
PS 146	A MC 62210	NW1/4 30, SW1/4 30	8S	16E	Docket 765	418
PS 147	A MC 62211	NW1/4 30, SW1/4 30	8S	16E	Docket 765	419
PS 148	A MC 62212	NE1/4 30, NW1/4 30, SE1/4 30, SW1/4 30	8S	16E	Docket 765	420
PS 149	A MC 62213	NE1/4 30, SE1/4 30	8S	16E	Docket 765	421
PS 150	A MC 62214	NE1/4 30, SE1/4 30	8S	16E	Docket 765	422
PS 151	A MC 62215	NE1/4 30, SE1/4 30	8S	16E	Docket 765	423
PS 152	A MC 62216	NW1/4 29, NE1/4 30, SW1/4 29, SE1/4 30	8S	16E	Docket 765	424
PS 153	A MC 62217	NW1/4 30	8S	16E	Docket 765	425
PS 154	A MC 62218	NW1/4 30	8S	16E	Docket 765	426
PS 155	A MC 62219	NW1/4 30	8S	16E	Docket 765	427
PS 156	A MC 62220	NW1/4 30	8S	16E	Docket 765	428
PS 157	A MC 62221	NE1/4 30, NW1/4 30	8S	16E	Docket 765	429
PS 158	A MC 62222	NE1/4 30	8S	16E	Docket 765	430
PS 159	A MC 62223	NE1/4 30	8S	16E	Docket 765	431
PS 160	A MC 62224	NE1/4 30	8S	16E	Docket 765	432
PS 161	A MC 62225	NW1/4 29, NE1/4 30	8S	16E	Docket 765	433
PS 162	A MC 62226	SW1/4 19, NW1/4 30	8S	16E	Docket 769	518
PS 163	A MC 62227	SW1/4 19, NW1/4 30	8S	16E	Docket 769	519
PS 164	A MC 62228	SW1/4 19, NW1/4 30	8S	16E	Docket 769	520
PS 165	A MC 62229	SW1/4 19, NW1/4 30	8S	16E	Docket 769	521
PS 166	A MC 62230	NW1/4 29, NE1/4 30	8S	16E	Docket 769	522
PS 167	A MC 62231	NW1/4 29	8S	16E	Docket 769	523
PS 168	A MC 62232	NW1/4 29	8S	16E	Docket 769	524
PS 169	A MC 62233	NW1/4 29	8S	16E	Docket 769	525
PS 170	A MC 62234	NE1/4 29, NW1/4 29	8S	16E	Docket 769	526
PS 171	A MC 62235	NE1/4 29	8S	16E	Docket 769	527
PS 172	A MC 62236	NE1/4 29	8S	16E	Docket 769	528
PS 173	A MC 62237	NE1/4 29	8S	16E	Docket 769	529
PS 174	A MC 62238	NE1/4 29	8S	16E	Docket 769	530
PS Fraction	A MC 6527	NE1/4 27, SE1/4 22	8S	16E	Docket 861	443
PS 175	A MC 6528	NW1/4 28, NE1/4 29	8S	16E	Docket 861	444
PS 176	A MC 6529	NE1/4 28	8S	16E	Docket 861	445
PS 177	A MC 6530	SW1/4 21, NW1/4 28	8S	16E	Docket 861	446
PS 178	A MC 6531	SW1/4 21, NW1/4 28	8S	16E	Docket 861	447
PS 179	A MC 6532	SW1/4 21, SE1/4 21, NE1/4 28, NW1/4 28	8S	16E	Docket 861	448
PS 180	A MC 6533	SE1/4 21, NE1/4 28	8S	16E	Docket 861	449
PS 181	A MC 6534	SE1/4 21, NE1/4 28	8S	16E	Docket 861	450

ARIZONA
 RECEIVED
 STATE OFFICE
 8/6/99

VERIFIED

ENTERED INTO COMPUTER

8/6/99

60 100

EXHIBIT A

PS 182	A MC 6535	SE1/4 21, NE1/4 28	8S	16E	Docket 861	451
PS 183	A MC 6536	SE1/4 21, NE1/4 28, SW1/4 22, NW1/4 27	8S	16E	Docket 861	452
PS 184	A MC 6537	SW1/4 22, NW1/4 27	8S	16E	Docket 861	453
PS 185	A MC 6538	SW1/4 22, NW1/4 27	8S	16E	Docket 861	454
PS 186	A MC 6539	SW1/4 22	8S	16E	Docket 861	455
PS 187	A MC 6540	SW1/4 22	8S	16E	Docket 861	456
PS 188	A MC 6541	SW1/4 22, SE1/4 22	8S	16E	Docket 861	457
PS 189	A MC 6542	NE1/4 22, NW1/4 22, SE1/4 22, SW1/4 22	8S	16E	Docket 861	458
PS 190	A MC 6543	NW1/4 22, SW1/4 22	8S	16E	Docket 861	459
PS 191	A MC 6544	NW1/4 22, SW1/4 22	8S	16E	Docket 861	460
PS 192	A MC 6545	SW1/4 22	8S	16E	Docket 861	461
PS 193	A MC 6546	SW1/4 22	8S	16E	Docket 861	462

NAME OF CLAIM	BLM SERIAL NUMBER	SECTION	TOWN-SHIP	RANGE	BOOK OF RECORDS	PAGE
PS 194	A MC 6547	SE1/4 21, SW1/4 22	8S	16E	Docket 861	463
PS 195	A MC 6548	SE1/4 21	8S	16E	Docket 861	464
PS 196	A MC 6549	SE1/4 21	8S	16E	Docket 861	465
PS 197	A MC 6550	SE1/4 21	8S	16E	Docket 861	466
PS 198	A MC 6551	SE1/4 21, SW1/4 21	8S	16E	Docket 861	467
PS 199	A MC 6552	SW1/4 21	8S	16E	Docket 861	468
PS 200	A MC 6553	SW1/4 21	8S	16E	Docket 861	469
PS 201	A MC 6554	NE1/4 27, SE1/4 22	8S	16E	Docket 861	470
PS 202	A MC 6555	NE1/4 27, SE1/4 22	8S	16E	Docket 861	471
PS 203	A MC 6556	NE1/4 27, SE1/4 22	8S	16E	Docket 861	472
PS 204	A MC 6557	SE1/4 22	8S	16E	Docket 861	473
PS 205	A MC 6558	SE1/4 22	8S	16E	Docket 861	474
PS 206	A MC 6559	SE1/4 22	8S	16E	Docket 861	475
PS 207	A MC 6560	SE1/4 22, NE1/4 22	8S	16E	Docket 861	476
PS 208	A MC 6561	SE1/4 22, NE1/4 22	8S	16E	Docket 861	477
PS 209	A MC 6562	SE1/4 22, NE1/4 22	8S	16E	Docket 861	478
PS 210	A MC 6563	NE1/4 22, NW1/4 22	8S	16E	Docket 861	479
PS 211	A MC 6564	NE1/4 22	8S	16E	Docket 861	480
PS 212	A MC 6565	NE1/4 22	8S	16E	Docket 861	481
PS 213	A MC 6566	NE1/4 22	8S	16E	Docket 861	482
PS 214	A MC 6567	SW1/4 21, NW1/4 28	8S	16E	Docket 861	483
PS 215	A MC 6568	SW1/4 21, NW1/4 28, SE1/4 20, NE1/4 29	8S	16E	Docket 861	484
PS 216	A MC 6569	NW1/4 21, SW1/4 21, SE1/4 20, NE1/4 20	8S	16E	Docket 861	485
PS 217	A MC 6570	NW1/4 21, SW1/4 21	8S	16E	Docket 861	486
PS 218	A MC 6571	SE1/4 20, NE1/4 29	8S	16E	Docket 861	487
PS 219	A MC 6572	SE1/4 20, NE1/4 29	8S	16E	Docket 861	488
PS 220	A MC 6573	SE1/4 20, NE1/4 29	8S	16E	Docket 861	489
PS 221	A MC 6574	SE1/4 20, NE1/4 29	8S	16E	Docket 861	490
PS 222	A MC 6575	SE1/4 20	8S	16E	Docket 861	491
PS 223	A MC 6576	SE1/4 20	8S	16E	Docket 861	492
PS 224	A MC 6577	SE1/4 20	8S	16E	Docket 861	493
PS 225	A MC 6578	SE1/4 20	8S	16E	Docket 861	494
PS 226	A MC 6579	NE1/4 20, SE1/4 20	8S	16E	Docket 861	495
PS 227	A MC 6580	NE1/4 20, SE1/4 20	8S	16E	Docket 861	496
PS 228	A MC 6581	NE1/4 20, SE1/4 20	8S	16E	Docket 861	497
PS 229	A MC 6582	NE1/4 20, SE1/4 20	8S	16E	Docket 861	498
PS 230	A MC 6583	NW1/4 21, NE1/4 20	8S	16E	Docket 861	499
PS 231	A MC 6584	NW1/4 21	8S	16E	Docket 861	500
PS 232	A MC 6585	NW1/4 21, SW1/4 21	8S	16E	Docket 861	501
PS 233	A MC 6586	NW1/4 21, SW1/4 21	8S	16E	Docket 861	502
PS 234	A MC 6587	NW1/4 21, NE1/4 21, SW1/4 21, SE1/4 21	8S	16E	Docket 861	503
PS 235	A MC 6588	NE1/4 21, SE1/4 21	8S	16E	Docket 861	504
PS 236	A MC 6589	NE1/4 21, SE1/4 21	8S	16E	Docket 861	505
PS 237	A MC 6590	NE1/4 21, SE1/4 21	8S	16E	Docket 861	506
PS 238	A MC 6591	NE1/4 21, SE1/4 21, NW1/4 22, SW1/4 22	8S	16E	Docket 861	507
PS 239	A MC 6592	NW1/4 22, SW1/4 22	8S	16E	Docket 861	508
PS 240	A MC 6593	NW1/4 22, SW1/4 22	8S	16E	Docket 861	509
PS 241	A MC 6594	NW1/4 22	8S	16E	Docket 861	510

RECEIVED
 BUREAU OF LAND MANAGEMENT
 U.S. DEPARTMENT OF THE INTERIOR
 ARIZONA
 8/12/99
 A-11-53

ENTERED INTO COMPUTER
8/12/99 SC

VERIFIED
60 KC

EXHIBIT A

PS 242	A MC 6595	NW1/4 22	8S	16E	Docket 861	511
PS 243	A MC 6596	SW1/4 16, NW1/4 21	8S	16E	Docket 861	512
PS 244	A MC 6597	SW1/4 16, NW1/4 21	8S	16E	Docket 861	513
PS 245	A MC 6598	SW1/4 16, SE1/4 16, NW1/4 21, NE1/4 21	8S	16E	Docket 861	514
PS 246	A MC 6599	SE1/4 16, NE1/4 21	8S	16E	Docket 861	515
PS 247	A MC 6600	SE1/4 16, NE1/4 21	8S	16E	Docket 861	516
PS 248	A MC 6601	SE1/4 16, NE1/4 21	8S	16E	Docket 861	517
PS 249	A MC 6602	NE1/4 21, NW1/4 22	8S	16E	Docket 861	518
PS 250	A MC 6603	SW1/4 15, NW1/4 22	8S	16E	Docket 861	519
PS 251	A MC 6604	SW1/4 15, NW1/4 22	8S	16E	Docket 861	520
PS 252	A MC 9876	SE1/4 22, NE1/4 22	8S	16E	Docket 869	217
PS 253	A MC 9877	SE1/4 22, NE1/4 22	8S	16E	Docket 869	218
PS 254	A MC 9878	SE1/4 22, NE1/4 22	8S	16E	Docket 869	219
Sylvia #1	A MC 62050	NW1/4 28, NE1/4 28, SW1/4 28, SE1/4 28	8S	16E	Docket 152	258
Sylvia #2	A MC 62051	NW1/4 28, NE1/4 28, SE1/4 28	8S	16E	Docket 152	259

NAME OF CLAIM	BLM SERIAL NUMBER	SECTION	TOWN-SHIP	RANGE	BOOK OF RECORDS	PAGE
Sylvia #3	A MC 62052	NE1/4 28, SE1/4 28	8S	16E	Docket 152	260
Sylvia #4	A MC 62053	NE1/4 28	8S	16E	Docket 152	261
Sylvia #5	A MC 62054	NE1/4 28	8S	16E	Docket 152	262
Sylvia #6	A MC 62055	SE1/4 28	8S	16E	Docket 152	263
Sylvia #7	A MC 62056	SE1/4 28	8S	16E	Docket 152	264
Sylvia #8	A MC 62057	SE1/4 28	8S	16E	Docket 152	265
Sylvia #9	A MC 62058	SE1/4 28, NE1/4 28, SW1/4 27	8S	16E	Docket 157	405
Sylvia #10	A MC 62059	SE1/4 28, NE1/4 28, SW1/4 27, NW1/4 27	8S	16E	Docket 170	385
— Little Joe #1(Original location)	A MC 62060	SW1/4 28, SE1/4 28	8S	16E	Docket 111	138
— Little Joe #1(Subsequent location)	A MC 65674	SW1/4 28, SE1/4 28	8S	16E	52 of Mines	137
— Little Joe #2	A MC 66675	SW1/4 28	8S	16E	Docket 111	139
— Little Joe No. 2	A MC 62061	SW1/4 28	8S	16E	52 of Mines	166
— Little Joe #3	A MC 62062	NW1/4 28, SW1/4 28	8S	16E	Docket 208	439
— Little Joe No. 4	A MC 62063	SE1/4 28, SW1/4 28	8S	16E	55 of Mines	23
— Little Joe No. 5	A MC 62064	SE1/4 28, SW1/4 28, NE1/4 33	8S	16E	55 of Mines	24
Apollo Extension No. 2 (Amended)	A MC 62326	SE1/4 27, NE1/4 34	8S	16E	Docket 179	362
Nit Wit (Amended)	A MC 62330	SE1/4 27	8S	16E	Docket 179	382
Real McCoy (Amended)	A MC 62331	SE1/4 27	8S	16E	Docket 179	383
Exchange 1	A MC 265021	SE1/4 27	8S	16E	Docket 1340	450
Exchange 2	A MC 265022	SE1/4 27	8S	16E	Docket 1340	452
Exchange 3	A MC 265023	SE1/4 27	8S	16E	Docket 1340	453
Exchange 4	A MC 265024	NE1/4 34, SE1/4 27	8S	16E	Docket 1340	448

VERIFIED

80

ENTERED INTO COMPUTER

8/6/99

PHOENIX, ARIZONA

1999 AUG -4 A 11: 53

RECEIVED
B.L.M. STATE OFFICE

37

UNITED STATES
DEPARTMENT OF THE INTERIOR
BUREAU OF LAND MANAGEMENT

RECEIPT AND ACCOUNTING ADVICE

NO. 2480589 04

BM/AZ

00/04/99

Subject: CLAIM MAINTENANCE FEE 2000 (334)

2 17 13

33,400.00 ✓

Applicant:

BHP COPPER INC
7400 N ORACLE RD #200
TUCSON, AZ 85704

SAME - CK #01244958

Remitter: 520-575-5600

Assignor:

LEASE MANAGEMENT DATA										<input type="checkbox"/> NEW		<input type="checkbox"/> UPDATE		<input type="checkbox"/> PAYMENT			
ORIGINAL SERIAL NO.		ASG.	TYPE	ST.	CTY.	FUND SYMBOL			ACRES/UNITS	RATE							
RMD 62866, ET AL																	
AMOUNT	ANV. DATE	EXP. DATE	BILL CYC.	S/C	DISTRICT	NEXT BILL	MISC. DATA	U of M	ACTUAL UNITS								
ASSIGNMENT SERIAL NO.		ASG.	TYPE	ST.	CTY.	FUND SYMBOL			ACRES/UNITS	RATE							
AMOUNT	ANV. DATE	EXP. DATE	BILL CYC.	S/C	DISTRICT	NEXT BILL	MISC. DATA	U of M	ACTUAL UNITS								
APPLY REMITTANCE										Remarks:							
ACTION	FUND SYMBOL		CTY.	AMOUNT													
FILING FEE																	
RENTAL																	
UNEARNED																	
REFUND																	
TOTAL																	
AMOUNT DUE																	
<input type="checkbox"/> Lease in Escrow? <input type="checkbox"/> KGS? <input type="checkbox"/> Auto Escalates? <input type="checkbox"/> Auto Renew?										Of Interest? Operating Rights? Operator Bond Filed?				FOR MMS USE ONLY BILLEE NUMBER OCS SECTION CODE FOREST REFUGE			
										BY:				DATE:			



62016

6527

9676

68674

Legal and Land
BHP Copper

62308

765021

August 12, 1998

U.S. Department of the Interior
Bureau of Land Management
Records Section
222 N. Central Avenue
Phoenix, Arizona 85011

Gentlemen:

The final Rule as published in the Federal Register implements provisions of the Interior Department and related agencies' Appropriation Act of 1993 (the "Act") that requires an annual rental fee of \$100.00 for each mining claim and site located and held under the General Mining Law of 1872.

The Omnibus Budget Reconciliation Act of 1993 requires a \$25.00 location fee (for new claims) and a \$100.00 maintenance fee for each mining claim. The fee requirements apply to the assessment year 1995-1996, and remains in effect through the year 1998-1999.

Therefore, BHP Copper Inc. (fka Magma Copper Company) submits a check payable to the Bureau of Land Management in the amount of \$33,400.00 which represents \$100.00 per claim, as rental fee as shown on Exhibit "A", attached hereto and made a part hereof.

Sincerely,

Patricia D. Peraza
Paralegal

cc: Andy Brodkey
Doug McGregor
Lou Sandbak

PHOENIX, ARIZONA

1998 AUG 18 P 12: 05

RECEIVED
B.L.M. AZ STATE OFFICE

EXHIBIT A

NAME OF CLAIM	BLM SERIAL NUMBER	SECTION	TOWN-SHIP	RANGE	BOOK OF RECORDS	PAGE
Black Hill No. 3	A MC 62266	NW1/4 19, SW1/4 19	10S	18E	Docket 631	875
Black Hill No. 4	A MC 62267	NE1/4 30, NW1/4 30, SE1/4 19	10S	18E	Docket 631	876
Black Hill No. 6	A MC 62269	SW1/4 19, NW1/4 30	10S	18E	Docket 631	878
Black Hill No. 7	A MC 62270	SW1/4 19	10S	18E	Docket 631	879
Black Hill No. 8	A MC 62271	NW1/4 19, SW1/4 19, SE1/4 24	10S	17-18E	Docket 631	880
Black Hill No. 9	A MC 62272	NW1/4 19, NE1/4 24, SE1/4 24, SW1/4 19	10S	17-18E	Docket 631	881
Black Hill No. 10	A MC 62273	SW1/4 19, NW1/4 30	10S	18E	Docket 631	882
Black Hill No. 11	A MC 62274	SW1/4 19	10S	18E	Docket 631	883
Black Hill No. 12	A MC 62275	SE1/4 19, NE1/4 30	10S	18E	Docket 631	884
Black Hill No. 13	A MC 62276	SE1/4 19	10S	18E	Docket 631	885
Black Hill No. 16	A MC 62279	NW1/4 19	10S	18E	Docket 631	888
Metal King # 1	A MC 62280	NW1/4 19, SW1/4 19	10S	18E	Docket 631	889
Metal King # 4	A MC 62283	NW1/4 19	10S	18E	Docket 631	892
Metal King # 5	A MC 62284	NE1/4 24	10S	17E	Docket 631	893
Metal King # 7	A MC 62286	NE1/4 24	10S	17E	Docket 631	895
Metal King # 8	A MC 62287	NE1/4 24, NW1/4 24	10S	17E	Docket 631	896
Limestone No. 6 (Amended)	A MC 62239	NE1/4 24	10S	17E	Docket 641	428
Limestone No. 7 (Amended)	A MC 62240	SE1/4 13	10S	17E	Docket 641	429
Limestone No. 8 (Amended)	A MC 62241	SE1/4 13	10S	17E	Docket 641	430
Limestone No. 9 (Amended)	A MC 62242	NE1/4 24	10S	17E	Docket 641	431
Limestone No. 10 (Amended)	A MC 62243	NW1/4 24	10S	17E	Docket 641	432
Limestone No. 11 (Amended)	A MC 62244	NW1/4 24	10S	17E	Docket 641	433
Limestone No. 12 (Amended)	A MC 62245	NW1/4 24	10S	17E	Docket 641	434
Limestone No. 13 (Amended)	A MC 62246	SW1/4 13	10S	17E	Docket 641	435
Limestone No. 14 (Amended)	A MC 62247	NW1/4 19	10S	18E	Docket 641	436
Limestone No. 17 (Amended)	A MC 62248	NW1/4 19	10S	18E	Docket 641	439
Limestone No. 18 (Amended)	A MC 62249	SW 1/4 19	10S	18E	Docket 641	440
Limestone No. 19 (Amended)	A MC 62250	NW1/4 19	10S	18E	Docket 641	441
Limestone No. 20 (Amended)	A MC 62251	NW1/4 19	10S	18E	Docket 641	442
Limestone No. 21 (Amended)	A MC 62252	NW1/4 19	10S	18E	Docket 641	443
Limestone No. 23 (Amended)	A MC 62253	NE1/4 19	10S	18E	Docket 682	296
Limestone No. 24 (Amended)	A MC 62254	NE1/4 19, SE1/4 19	10S	18E	Docket 711	969
Limestone No. 25 (Amended)	A MC 62255	SW1/4 19	10S	18E	Docket 641	447
Limestone No. 26 (Amended)	A MC 62256	SW1/4 19	10S	18E	Docket 641	448
Limestone No. 27 (Amended)	A MC 62257	SW1/4 19	10S	18E	Docket 641	449
Limestone No. 33 (Amended)	A MC 62258	NW1/4 30	10S	18E	Docket 641	455
Limestone No. 35 (Amended)	A MC 62259	SE1/4 19	10S	18E	Docket 682	298
Limestone No. 36 (Amended)	A MC 62260	SE1/4 19	10S	18E	Docket 682	299
Limestone No. 37 (Amended)	A MC 62261	SE1/4 19	10S	18E	Docket 682	300
Limestone No. 38 (Amended)	A MC 62262	NE1/4 30	10S	18E	Docket 682	301
Limestone No. 39 (Amended)	A MC 62263	NE1/4 30	10S	18E	Docket 682	302
Hawk 9	A MC 62016	NW1/4 34	8S	16E	Docket 31	95
Hawk 10	A MC 62017	NE1/4 33, NW1/4 34	8S	16E	Docket 31	96
Integrity #1	A MC 62018	SE1/4 03, NE1/4 10	9S	16E	Docket 44	34
Cactus Hill No. 1 (Amended)	A MC 62024	NW1/4 27, SW1/4 22	8S	16E	56 of Mines	547
Cloudburst	A MC 62025	NE1/4 27	8S	16E	53 of Mines	225
Cloud Burst Fraction	A MC 62026	NE1/4 27	8S	16E	56 of Mines	549
Fannie (Amended)	A MC 62028	NE1/4 27, NW1/4 27	8S	16E	56 of Mines	544
Fannie No. 1	A MC 62029	SW1/4 22, NE1/4 27, NW1/4 27	8S	16E	56 of Mines	537
Glory No. 1 (Amended)	A MC 62030	NW1/4 27	8S	16E	56 of Mines	546
Glory #2	A MC 62031	NW1/4 27	8S	16E	Docket 11	524
Hester No. 5 (Amended)	A MC 62032	NE1/4 27	8S	16E	56 of Mines	545
Justine	A MC 62035	SE1/4 22, NE1/4 27, NW1/4 27, SW1/4 22	8S	16E	56 of Mines	550
Whirl Wind	A MC 62048	NE1/4 27, NW1/4 27, SW1/4 22	8S	16E	53 of Mines	371

PHOENIX, ARIZONA

1998 AUG 18 P 12:05

RECEIVED BLM FIELD OFFICE

ENTERED INTO COMPUTER

54 KC

VERIFIED

AUG 20 1998

[Handwritten signature]

EXHIBIT A

Whirlwind Fraction	A MC 62049	NE1/4 27, NW1/4 27, SE1/4 27, SW1/4 27	8S	16E	56 of Mines	548
PS 1	A MC 62065	NE1/4 33, SE1/4 33	8S	16E	Docket 246	509
PS 2	A MC 62066	NE1/4 33, SE1/4 33	8S	16E	Docket 246	510
PS 3	A MC 62067	SW1/4 33	8S	16E	Docket 247	318
PS 4	A MC 62068	NW1/4 33, SW1/4 33	8S	16E	Docket 247	319
PS 5	A MC 62069	SE1/4 33, SW1/4 33	8S	16E	Docket 247	320

NAME OF CLAIM	BLM SERIAL NUMBER	SECTION	TOWN-SHIP	RANGE	BOOK OF RECORDS	PAGE
PS 6	A MC 62070	NE1/4 33, NW1/4 33	8S	16E	Docket 247	321
PS 7	A MC 62071	SE1/4 33, NE1/4 33	8S	16E	Docket 247	322
PS 8	A MC 62072	NE1/4 33	8S	16E	Docket 247	323
PS 9	A MC 62073	NE1/4 33, SE1/4 33	8S	16E	Docket 247	517
PS 10	A MC 62074	NE1/4 33	8S	16E	Docket 247	518
PS 11	A MC 62075	SW1/4 33	8S	16E	Docket 247	519
PS 12	A MC 62076	NW1/4 04	9S	16E	Docket 247	520
PS 13	A MC 62077	SW1/4 33	8S	16E	Docket 247	521
PS 14	A MC 62078	NW1/4 04	9S	16E	Docket 247	522
PS 15	A MC 62079	SW1/4 33	8S	16E	Docket 247	523
PS 16	A MC 62080	NW1/4 04	9S	16E	Docket 247	524
PS 17	A MC 62081	NW1/4 33, SW1/4 33	8S	16E	Docket 248	86
PS 18	A MC 62082	NW1/4 33	8S	16E	Docket 248	87
PS 19	A MC 62083	NW1/4 33, SW1/4 33	8S	16E	Docket 248	88
PS 20	A MC 62084	NW1/4 33	8S	16E	Docket 248	89
PS 21	A MC 62085	NW1/4 33, SW1/4 33	8S	16E	Docket 248	90
PS 22	A MC 62086	NW1/4 33	8S	16E	Docket 248	91
PS 23	A MC 62087	NW1/4 33	8S	16E	Docket 261	552
PS 24	A MC 62088	SE1/4 28, SW1/4 28, NE1/4 33, NW1/4 33	8S	16E	Docket 248	167
PS 25	A MC 62089	SE1/4 28, NE1/4 33	8S	16E	Docket 248	168
PS 26	A MC 62090	NE1/4 33, NW1/4 34	8S	16E	Docket 248	169
PS 27	A MC 62091	SW1/4 28, NW1/4 33	8S	16E	Docket 248	506
PS 28	A MC 62092	SW1/4 28, NW1/4 33	8S	16E	Docket 248	507
PS 29	A MC 62093	SW1/4 28, NW1/4 33	8S	16E	Docket 248	508
PS 30	A MC 62094	SW1/4 28, NW1/4 33	8S	16E	Docket 248	509
PS 31	A MC 62095	SE1/4 28, NE1/4 33	8S	16E	Docket 248	510
PS 32	A MC 62096	SE1/4 28, NE1/4 33	8S	16E	Docket 248	511
PS 33	A MC 62097	SE1/4 28	8S	16E	Docket 266	434
PS - 34	A MC 62098	SW1/4 27, SE1/4 28	8S	16E	Docket 347	304
PS - 35	A MC 62099	SW1/4 28	8S	16E	Docket 347	305
PS - 36	A MC 62100	SW1/4 28	8S	16E	Docket 347	306
PS - 37	A MC 62101	SW1/4 28	8S	16E	Docket 347	307
PS - 38	A MC 62102	SE1/4 28, SW1/4 28	8S	16E	Docket 347	308
PS - 39	A MC 62103	SE1/4 28	8S	16E	Docket 347	309
PS - 40	A MC 62104	SW1/4 28, NW1/4 28	8S	16E	Docket 347	310
PS - 41	A MC 62105	SE1/4 28	8S	16E	Docket 347	311
PS - 42	A MC 62106	NW1/4 27, SW1/4 27, NE1/4 28, SE1/4 28	8S	16E	Docket 347	312
PS - 43	A MC 62107	NW1/4 28, SW1/4 28	8S	16E	Docket 347	313
PS - 44	A MC 62108	NW1/4 28	8S	16E	Docket 347	314
PS - 45	A MC 62109	NW1/4 28	8S	16E	Docket 347	315
PS - 46	A MC 62110	NW1/4 28	8S	16E	Docket 347	317
PS - 47	A MC 62111	NE1/4 28, NW1/4 28, SE1/4 28, SW1/4 28	8S	16E	Docket 347	316
PS - 48	A MC 62112	NE1/4 28, NW1/4 28	8S	16E	Docket 347	318
PS - 49	A MC 62113	NE1/4 28, SE1/4 28	8S	16E	Docket 347	319
PS - 50	A MC 62114	NE1/4 28	8S	16E	Docket 347	320
PS - 51	A MC 62115	NE1/4 28, SE1/4 28	8S	16E	Docket 347	321
PS - 52	A MC 62116	NE1/4 28	8S	16E	Docket 347	322
PS - 53	A MC 62117	NE1/4 28, SE1/4 28	8S	16E	Docket 347	323
PS - 54	A MC 62118	NE1/4 28	8S	16E	Docket 347	324
PS 55	A MC 62119	NW1/4 27, NE1/4 28	8S	16E	Docket 747	518
PS 56	A MC 62120	NW1/4 27	8S	16E	Docket 747	519

RECEIVED
 BLM M. AZ STATE OFFICE
 AUG 18 12 05 PM '88
 PHOENIX, ARIZONA

57

ENTERED INTO COMPUTER

57
KC

VERIFIED

[Handwritten signature]

EXHIBIT A

PS 57	A MC 62121	NW1/4 27	8S	16E	Docket 747	520
PS 58	A MC 62122	NW1/4 27	8S	16E	Docket 747	521
PS 59	A MC 62123	NW1/4 27, SW1/4 27	8S	16E	Docket 747	522
PS 60	A MC 62124	NW1/4 27, SW1/4 27	8S	16E	Docket 747	523
PS 61	A MC 62125	NW1/4 27, SW1/4 27	8S	16E	Docket 747	524
PS 62	A MC 62126	NW1/4 27, SW1/4 27	8S	16E	Docket 747	525
PS 63	A MC 62127	NE1/4 27, NW1/4 27, SE1/4 27, SW1/4 27	8S	16E	Docket 747	526
PS 64	A MC 62128	SW1/4 27	8S	16E	Docket 747	527
PS 65	A MC 62129	SW1/4 27	8S	16E	Docket 747	528
PS 66	A MC 62130	SW1/4 27	8S	16E	Docket 747	529
PS 67	A MC 62131	SW1/4 27	8S	16E	Docket 747	530
PS 68	A MC 62132	SE1/4 27, SW1/4 27	8S	16E	Docket 747	531

NAME OF CLAIM	BLM SERIAL NUMBER	SECTION	TOWN-SHIP	RANGE	BOOK OF RECORDS	PAGE
PS 69	A MC 62133	NW1/4 34	8S	16E	Docket 747	532
PS 70	A MC 62134	NW1/4 34	8S	16E	Docket 747	533
PS 71	A MC 62135	NW1/4 34	8S	16E	Docket 747	534
PS 72	A MC 62136	NW1/4 34	8S	16E	Docket 747	535
PS 73	A MC 62137	NE1/4 34, NW1/4 34	8S	16E	Docket 747	536
PS 74	A MC 62138	NE1/4 34	8S	16E	Docket 747	537
PS 75	A MC 62139	SE1/4 27, NE1/4 34	8S	16E	Docket 747	538
PS 76	A MC 62140	NW1/4 34, SW1/4 34	8S	16E	Docket 747	539
PS 77	A MC 62141	NE1/4 34, NW1/4 34, SE1/4 34, SW1/4 34	8S	16E	Docket 747	540
PS 78 (Amended)	A MC 62142	NE1/4 34, SE1/4 34	8S	16E	Docket 756	203
PS 79	A MC 62143	NW1/4 28, SW1/4 28	8S	16E	Docket 765	351
PS 80	A MC 62144	NW1/4 28, SW1/4 28	8S	16E	Docket 765	352
PS 81	A MC 62145	SE1/4 29, NE1/4 32	8S	16E	Docket 765	353
PS 82	A MC 62146	SE1/4 29, NE1/4 32	8S	16E	Docket 765	354
PS 83	A MC 62147	SE1/4 29, NE1/4 32	8S	16E	Docket 765	355
PS 84	A MC 62148	SE1/4 29, NE1/4 32	8S	16E	Docket 765	356
PS 85	A MC 62149	SE1/4 29, SW1/4 29, NE1/4 32, NW1/4 32	8S	16E	Docket 765	357
PS 86	A MC 62150	SW1/4 29, NW1/4 32	8S	16E	Docket 765	358
PS 87	A MC 62151	SW1/4 29, NW1/4 32	8S	16E	Docket 765	359
PS 88	A MC 62152	SW1/4 29, NW1/4 32	8S	16E	Docket 765	360
PS 89	A MC 62153	SW1/4 29, SE1/4 30, NW1/4 32, NE1/4 31	8S	16E	Docket 765	361
PS 90	A MC 62154	NE1/4 29, SE1/4 29	8S	16E	Docket 765	362
PS 91	A MC 62155	NE1/4 29, SE1/4 29	8S	16E	Docket 765	363
PS 92	A MC 62156	NE1/4 29, SE1/4 29	8S	16E	Docket 765	364
PS 93	A MC 62157	NE1/4 29, SE1/4 29	8S	16E	Docket 765	365
PS 94	A MC 62158	NE1/4 29, NW1/4 29, SE1/4 29, SW1/4 29	8S	16E	Docket 765	366
PS 95	A MC 62159	NW1/4 29, SW1/4 29	8S	16E	Docket 765	367
PS 96	A MC 62160	NW1/4 29, SW1/4 29	8S	16E	Docket 765	368
PS 97	A MC 62161	NW1/4 29, SW1/4 29	8S	16E	Docket 765	369
PS 98	A MC 62162	NW1/4 29, SW1/4 29, NE1/4 30, SE1/4 30	8S	16E	Docket 765	370
PS 99	A MC 62163	SW1/4 31	8S	16E	Docket 765	371
PS 100	A MC 62164	SW1/4 31	8S	16E	Docket 765	372
PS 101	A MC 62165	SW1/4 31	8S	16E	Docket 765	373
PS 102	A MC 62166	SW1/4 31	8S	16E	Docket 765	374
PS 103	A MC 62167	SE1/4 31, SW1/4 31	8S	16E	Docket 765	375
PS 104	A MC 62168	SE1/4 31	8S	16E	Docket 765	376
PS 105	A MC 62169	SE1/4 31	8S	16E	Docket 765	377
PS 106	A MC 62170	SE1/4 31	8S	16E	Docket 765	378
PS 107	A MC 62171	SE1/4 31, SW1/4 31	8S	16E	Docket 765	379
PS 108	A MC 62172	NW1/4 31, SW1/4 31	8S	16E	Docket 765	380
PS 109	A MC 62173	NW1/4 31, SW1/4 31	8S	16E	Docket 765	381
PS 110	A MC 62174	NW1/4 31, SW1/4 31	8S	16E	Docket 765	382
PS 111	A MC 62175	NW1/4 31, SW1/4 31	8S	16E	Docket 765	383
PS 112	A MC 62176	NE1/4 31, NW1/4 31, SE1/4 31, SW1/4 31	8S	16E	Docket 765	384
PS 113	A MC 62177	NE1/4 31, SW1/4 31	8S	16E	Docket 765	385

RECEIVED
 B.L.M. AZ STATE OFFICE
 AUG 20 1998
 PHOENIX, ARIZONA

ENTERED INTO COMPUTER

57 KC

VERIFIED

AUG 20 1998

EXHIBIT A

PS 114	A MC 62178	NE1/4 31, SE1/4 31	8S	16E	Docket 765	386
PS 115	A MC 62179	NE1/4 31, SE1/4 31	8S	16E	Docket 765	387
PS 116	A MC 62180	NW1/4 32, SW1/4 32, NE1/4 31, SE1/4 31	8S	16E	Docket 765	388
PS 117	A MC 62181	NW1/4 31	8S	16E	Docket 765	389
PS 118	A MC 62182	NW1/4 31	8S	16E	Docket 765	390
PS 119	A MC 62183	NW1/4 31	8S	16E	Docket 765	391
PS 120	A MC 62184	NW1/4 31	8S	16E	Docket 765	392
PS 121	A MC 62185	NE1/4 31, NW1/4 31	8S	16E	Docket 765	393
PS 122	A MC 62186	NE1/4 31	8S	16E	Docket 765	394
PS 123	A MC 62187	NE1/4 31	8S	16E	Docket 765	395
PS 124	A MC 62188	NE1/4 31	8S	16E	Docket 765	396
PS 125	A MC 62189	NW1/4 32, NE1/4 31	8S	16E	Docket 765	397
PS 126	A MC 62190	SW1/4 30, NW1/4 31	8S	16E	Docket 765	398
PS 127	A MC 62191	SW1/4 30, NW1/4 31	8S	16E	Docket 765	399
PS 128	A MC 62192	SW1/4 30, NW1/4 31	8S	16E	Docket 765	400
PS 129	A MC 62193	SW1/4 30, NW1/4 31	8S	16E	Docket 765	401
PS 130	A MC 62194	SE1/4 30, SW1/4 30, NE1/4 31, NW1/4 31	8S	16E	Docket 765	402
PS 131	A MC 62195	SE1/4 30, NE1/4 31	8S	16E	Docket 765	403

NAME OF CLAIM	BLM SERIAL NUMBER	SECTION	TOWN-SHIP	RANGE	BOOK OF RECORDS	PAGE
PS 132	A MC 62196	SE1/4 30, NE1/4 31	8S	16E	Docket 765	404
PS 133	A MC 62197	SE1/4 30, NE1/4 31	8S	16E	Docket 765	405
PS 134	A MC 62198	SW1/4 29, SE1/4 30, NW1/4 32, NE1/4 31	8S	16E	Docket 765	406
PS 135	A MC 62199	SW1/4 30	8S	16E	Docket 765	407
PS 136	A MC 62200	SW1/4 30	8S	16E	Docket 765	408
PS 137	A MC 62201	SW1/4 30	8S	16E	Docket 765	409
PS 138	A MC 62202	SW1/4 30	8S	16E	Docket 765	410
PS 139	A MC 62203	SE1/4 30, SW1/4 30	8S	16E	Docket 765	411
PS 140	A MC 62204	SE1/4 30	8S	16E	Docket 765	412
PS 141	A MC 62205	SE1/4 30	8S	16E	Docket 765	413
PS 142	A MC 62206	SE1/4 30	8S	16E	Docket 765	414
PS 143	A MC 62207	SW1/4 29, SE1/4 30	8S	16E	Docket 765	415
PS 144	A MC 62208	NW1/4 30, SW1/4 30	8S	16E	Docket 765	416
PS 145	A MC 62209	NW1/4 30, SW1/4 30	8S	16E	Docket 765	417
PS 146	A MC 62210	NW1/4 30, SW1/4 30	8S	16E	Docket 765	418
PS 147	A MC 62211	NW1/4 30, SW1/4 30	8S	16E	Docket 765	419
PS 148	A MC 62212	NE1/4 30, NW1/4 30, SE1/4 30, SW1/4 30	8S	16E	Docket 765	420
PS 149	A MC 62213	NE1/4 30, SE1/4 30	8S	16E	Docket 765	421
PS 150	A MC 62214	NE1/4 30, SE1/4 30	8S	16E	Docket 765	422
PS 151	A MC 62215	NE1/4 30, SE1/4 30	8S	16E	Docket 765	423
PS 152	A MC 62216	NW1/4 29, NE1/4 30, SW1/4 29, SE1/4 30	8S	16E	Docket 765	424
PS 153	A MC 62217	NW1/4 30	8S	16E	Docket 765	425
PS 154	A MC 62218	NW1/4 30	8S	16E	Docket 765	426
PS 155	A MC 62219	NW1/4 30	8S	16E	Docket 765	427
PS 156	A MC 62220	NW1/4 30	8S	16E	Docket 765	428
PS 157	A MC 62221	NE1/4 30, NW1/4 30	8S	16E	Docket 765	429
PS 158	A MC 62222	NE1/4 30	8S	16E	Docket 765	430
PS 159	A MC 62223	NE1/4 30	8S	16E	Docket 765	431
PS 160	A MC 62224	NE1/4 30	8S	16E	Docket 765	432
PS 161	A MC 62225	NW1/4 29, NE1/4 30	8S	16E	Docket 765	433
PS 162	A MC 62226	SW1/4 19, NW1/4 30	8S	16E	Docket 769	518
PS 163	A MC 62227	SW1/4 19, NW1/4 30	8S	16E	Docket 769	519
PS 164	A MC 62228	SW1/4 19, NW1/4 30	8S	16E	Docket 769	520
PS 165	A MC 62229	SW1/4 19, NW1/4 30	8S	16E	Docket 769	521
PS 166	A MC 62230	NW1/4 29, NE1/4 30	8S	16E	Docket 769	522
PS 167	A MC 62231	NW1/4 29	8S	16E	Docket 769	523
PS 168	A MC 62232	NW1/4 29	8S	16E	Docket 769	524
PS 169	A MC 62233	NW1/4 29	8S	16E	Docket 769	525
PS 170	A MC 62234	NE1/4 29, NW1/4 30	8S	16E	Docket 769	526

RECEIVED
 B.L.M. AZ STATE OFFICE
 AUG 18 P 12:05

ENTERED INTO COMPUTER

57 kc

VERIFIED

7/24/1999

EXHIBIT A

PS 171	A MC 62235	NE1/4 29	8S	16E	Docket 769	527
PS 172	A MC 62236	NE1/4 29	8S	16E	Docket 769	528
PS 173	A MC 62237	NE1/4 29	8S	16E	Docket 769	529
PS 174	A MC 62238	NE1/4 29	8S	16E	Docket 769	530
PS Fraction	A MC 6527	NE1/4 27, SE1/4 22	8S	16E	Docket 861	443
PS 175	A MC 6528	NW1/4 28, NE1/4 29	8S	16E	Docket 861	444
PS 176	A MC 6529	NE1/4 28	8S	16E	Docket 861	445
PS 177	A MC 6530	SW1/4 21, NW1/4 28	8S	16E	Docket 861	446
PS 178	A MC 6531	SW1/4 21, NW1/4 28	8S	16E	Docket 861	447
PS 179	A MC 6532	SW1/4 21, SE1/4 21, NE1/4 28, NW1/4 28	8S	16E	Docket 861	448
PS 180	A MC 6533	SE1/4 21, NE1/4 28	8S	16E	Docket 861	449
PS 181	A MC 6534	SE1/4 21, NE1/4 28	8S	16E	Docket 861	450
PS 182	A MC 6535	SE1/4 21, NE1/4 28	8S	16E	Docket 861	451
PS 183	A MC 6536	SE1/4 21, NE1/4 28, SW1/4 22, NW1/4 27	8S	16E	Docket 861	452
PS 184	A MC 6537	SW1/4 22, NW1/4 27	8S	16E	Docket 861	453
PS 185	A MC 6538	SW1/4 22, NW1/4 27	8S	16E	Docket 861	454
PS 186	A MC 6539	SW1/4 22	8S	16E	Docket 861	455
PS 187	A MC 6540	SW1/4 22	8S	16E	Docket 861	456
PS 188	A MC 6541	SW1/4 22, SE1/4 22	8S	16E	Docket 861	457
PS 189	A MC 6542	NE1/4 22, NW1/4 22, SE1/4 22, SW1/4 22	8S	16E	Docket 861	458
PS 190	A MC 6543	NW1/4 22, SW1/4 22	8S	16E	Docket 861	459
PS 191	A MC 6544	NW1/4 22, SW1/4 22	8S	16E	Docket 861	460
PS 192	A MC 6545	SW1/4 22	8S	16E	Docket 861	461
PS 193	A MC 6546	SW1/4 22	8S	16E	Docket 861	462

NAME OF CLAIM	BLM SERIAL NUMBER	SECTION	TOWN-SHIP	RANGE	BOOK OF RECORDS	PAGE
PS 194	A MC 6547	SE1/4 21, SW1/4 22	8S	16E	Docket 861	463
PS 195	A MC 6548	SE1/4 21	8S	16E	Docket 861	464
PS 196	A MC 6549	SE1/4 21	8S	16E	Docket 861	465
PS 197	A MC 6550	SE1/4 21	8S	16E	Docket 861	466
PS 198	A MC 6551	SE1/4 21, SW1/4 21	8S	16E	Docket 861	467
PS 199	A MC 6552	SW1/4 21	8S	16E	Docket 861	468
PS 200	A MC 6553	SW1/4 21	8S	16E	Docket 861	469
PS 201	A MC 6554	NE1/4 27, SE1/4 22	8S	16E	Docket 861	470
PS 202	A MC 6555	NE1/4 27, SE1/4 22	8S	16E	Docket 861	471
PS 203	A MC 6556	NE1/4 27, SE1/4 22	8S	16E	Docket 861	472
PS 204	A MC 6557	SE1/4 22	8S	16E	Docket 861	473
PS 205	A MC 6558	SE1/4 22	8S	16E	Docket 861	474
PS 206	A MC 6559	SE1/4 22	8S	16E	Docket 861	475
PS 207	A MC 6560	SE1/4 22, NE1/4 22	8S	16E	Docket 861	476
PS 208	A MC 6561	SE1/4 22, NE1/4 22	8S	16E	Docket 861	477
PS 209	A MC 6562	SE1/4 22, NE1/4 22	8S	16E	Docket 861	478
PS 210	A MC 6563	NE1/4 22, NW1/4 22	8S	16E	Docket 861	479
PS 211	A MC 6564	NE1/4 22	8S	16E	Docket 861	480
PS 212	A MC 6565	NE1/4 22	8S	16E	Docket 861	481
PS 213	A MC 6566	NE1/4 22	8S	16E	Docket 861	482
PS 214	A MC 6567	SW1/4 21, NW1/4 28	8S	16E	Docket 861	483
PS 215	A MC 6568	SW1/4 21, NW1/4 28, SE1/4 20, NE1/4 29	8S	16E	Docket 861	484
PS 216	A MC 6569	NW1/4 21, SW1/4 21, SE1/4 20, NE1/4 20	8S	16E	Docket 861	485
PS 217	A MC 6570	NW1/4 21, SW1/4 21	8S	16E	Docket 861	486
PS 218	A MC 6571	SE1/4 20, NE1/4 29	8S	16E	Docket 861	487
PS 219	A MC 6572	SE1/4 20, NE1/4 29	8S	16E	Docket 861	488
PS 220	A MC 6573	SE1/4 20, NE1/4 29	8S	16E	Docket 861	489
PS 221	A MC 6574	SE1/4 20, NE1/4 29	8S	16E	Docket 861	490
PS 222	A MC 6575	SE1/4 20	8S	16E	Docket 861	491
PS 223	A MC 6576	SE1/4 20	8S	16E	Docket 861	492
PS 224	A MC 6577	SE1/4 20	8S	16E	Docket 861	493
PS 225	A MC 6578	SE1/4 20	8S	16E	Docket 861	494
PS 226	A MC 6579	NE1/4 22	8S	16E	Docket 861	495

PHOENIX, ARIZONA

1998 AUG 18 P 12:05

BLM, AZ STATE OFFICE

RECEIVED

ENTERED INTO COMPUTER

57 KC

VERIFIED

AUG 20 1998

SEP 9 1998

EXHIBIT A

PS 227	A MC 6580	NE1/4 20, SE1/4 20	8S	16E	Docket 861	496
PS 228	A MC 6581	NE1/4 20, SE1/4 20	8S	16E	Docket 861	497
PS 229	A MC 6582	NE1/4 20, SE1/4 20	8S	16E	Docket 861	498
PS 230	A MC 6583	NW1/4 21, NE1/4 20	8S	16E	Docket 861	499
PS 231	A MC 6584	NW1/4 21	8S	16E	Docket 861	500
PS 232	A MC 6585	NW1/4 21, SW1/4 21	8S	16E	Docket 861	501
PS 233	A MC 6586	NW1/4 21, SW1/4 21	8S	16E	Docket 861	502
PS 234	A MC 6587	NW1/4 21, NE1/4 21, SW1/4 21, SE1/4 21	8S	16E	Docket 861	503
PS 235	A MC 6588	NE1/4 21, SE1/4 21	8S	16E	Docket 861	504
PS 236	A MC 6589	NE1/4 21, SE1/4 21	8S	16E	Docket 861	505
PS 237	A MC 6590	NE1/4 21, SE1/4 21	8S	16E	Docket 861	506
PS 238	A MC 6591	NE1/4 21, SE1/4 21, NW1/4 22, SW1/4 22	8S	16E	Docket 861	507
PS 239	A MC 6592	NW1/4 22, SW1/4 22	8S	16E	Docket 861	508
PS 240	A MC 6593	NW1/4 22, SW1/4 22	8S	16E	Docket 861	509
PS 241	A MC 6594	NW1/4 22	8S	16E	Docket 861	510
PS 242	A MC 6595	NW1/4 22	8S	16E	Docket 861	511
PS 243	A MC 6596	SW1/4 16, NW1/4 21	8S	16E	Docket 861	512
PS 244	A MC 6597	SW1/4 16, NW1/4 21	8S	16E	Docket 861	513
PS 245	A MC 6598	SW1/4 16, SE1/4 16, NW1/4 21, NE1/4 21	8S	16E	Docket 861	514
PS 246	A MC 6599	SE1/4 16, NE1/4 21	8S	16E	Docket 861	515
PS 247	A MC 6600	SE1/4 16, NE1/4 21	8S	16E	Docket 861	516
PS 248	A MC 6601	SE1/4 16, NE1/4 21	8S	16E	Docket 861	517
PS 249	A MC 6602	NE1/4 21, NW1/4 22	8S	16E	Docket 861	518
PS 250	A MC 6603	SW1/4 15, NW1/4 22	8S	16E	Docket 861	519
PS 251	A MC 6604	SW1/4 15, NW1/4 22	8S	16E	Docket 861	520
PS 252	A MC 9876	SE1/4 22, NE1/4 22	8S	16E	Docket 869	217
PS 253	A MC 9877	SE1/4 22, NE1/4 22	8S	16E	Docket 869	218
PS 254	A MC 9878	SE1/4 22, NE1/4 22	8S	16E	Docket 869	219
Sylvia #1	A MC 62050	NW1/4 28, NE1/4 28, SW1/4 28, SE1/4 28	8S	16E	Docket 152	258
Sylvia #2	A MC 62051	NW1/4 28, NE1/4 28, SE1/4 28	8S	16E	Docket 152	259

NAME OF CLAIM	BLM SERIAL NUMBER	SECTION	TOWN-SHIP	RANGE	BOOK OF RECORDS	PAGE
Sylvia #3	A MC 62052	NE1/4 28, SE1/4 28	8S	16E	Docket 152	260
Sylvia #4	A MC 62053	NE1/4 28	8S	16E	Docket 152	261
Sylvia #5	A MC 62054	NE1/4 28	8S	16E	Docket 152	262
Sylvia #6	A MC 62055	SE1/4 28	8S	16E	Docket 152	263
Sylvia #7	A MC 62056	SE1/4 28	8S	16E	Docket 152	264
Sylvia #8	A MC 62057	SE1/4 28	8S	16E	Docket 152	265
Sylvia #9	A MC 62058	SE1/4 28, NE1/4 28, SW1/4 27	8S	16E	Docket 157	405
Sylvia #10	A MC 62059	SE1/4 28, NE1/4 28, SW1/4 27, NW1/4 27	8S	16E	Docket 170	385
Little Joe #1(Original location)	A MC 62060	SW1/4 28, SE1/4 28	8S	16E	Docket 111	138
Little Joe #1(Subsequent location)	A MC 68674	SW1/4 28, SE1/4 28	8S	16E	52 of Mines	137
Little Joe #2	A MC 68675	SW1/4 28	8S	16E	Docket 111	139
Little Joe No. 2	A MC 62061	SW1/4 28	8S	16E	52 of Mines	166
Little Joe #3	A MC 62062	NW1/4 28, SW1/4 28	8S	16E	Docket 208	439
Little Joe No. 4	A MC 62063	SE1/4 28, SW1/4 28	8S	16E	55 of Mines	23
Little Joe No. 5	A MC 62064	SE1/4 28, SW1/4 28, NE1/4 33	8S	16E	55 of Mines	24
Apollo Extension No. 2 (Amended)	A MC 62326	SE1/4 27, NE1/4 34	8S	16E	Docket 179	362
Nit Wit (Amended)	A MC 62330	SE1/4 27	8S	16E	Docket 179	382
Real McCoy (Amended)	A MC 62331	SE1/4 27	8S	16E	Docket 179	383
Exchange 1	A MC 265021	SE1/4 27	8S	16E	Docket 1340	450
Exchange 2	A MC 265022	SE1/4 27	8S	16E	Docket 1340	452
Exchange 3	A MC 265023	SE1/4 27	8S	16E	Docket 1340	453
Exchange 4	A MC 265024	NE1/4 34, SE1/4 27	8S	16E	Docket 1340	448

1998 AUG 18 P 12:05

BLM STATE OFFICE RECEIVED

52 KC

ENTERED INTO COMPUTER

AUG 20 1998

VERIFIED

[Handwritten signature]

UNITED STATES
DEPARTMENT OF THE INTERIOR
BUREAU OF LAND MANAGEMENT

RECEIPT AND ACCOUNTING ADVICE

No. 2389417 04

Subject: CLAIM MAINTENANCE FEE 1999 - 034

2 19 13

TC/AZ

08/18/98

33,400.00 ✓

Applicant:

BHP COPPER
7400 N ORACLE RD STE 200
TUCSON AZ 85704

CK 01212968

Remitter: 520 573-5600

Assignor:

LEASE MANAGEMENT DATA										
<input type="checkbox"/> NEW <input type="checkbox"/> UPDATE <input type="checkbox"/> PAYMENT										
ORIGINAL SERIAL NO.	ASG.	TYPE	ST.	CTY.	FUND SYMBOL			ACRES/UNITS	RATE	
AMC 62268, ET AL										
AMOUNT	ANV. DATE	EXP. DATE	BILL CYC.	S/C	DISTRICT	NEXT BILL	MISC. DATA	U of M	ACTUAL UNITS	
ASSIGNMENT SERIAL NO.	ASG.	TYPE	ST.	CTY.	FUND SYMBOL			ACRES/UNITS	RATE	
AMOUNT	ANV. DATE	EXP. DATE	BILL CYC.	S/C	DISTRICT	NEXT BILL	MISC. DATA	U of M	ACTUAL UNITS	

APPLY REMITTANCE			
ACTION	FUNDSYMBOL	CTY.	AMOUNT
FILING FEE			
RENTAL			
UNEARNED			
REFUND			
TOTAL			
AMOUNT DUE			

Remarks:

BY:

DATE:

<input type="checkbox"/> Lease in Escrow?	
<input type="checkbox"/> KGS?	Of Interest?
<input type="checkbox"/> Auto Escalates?	Operating Rights?
<input type="checkbox"/> Auto Renew?	Operator
	Bond Filed?

FOR MMS USE ONLY		
BILLEE		FOREST REFUGE
NUMBER		
OCS SECTION		
CODE		

EXHIBIT A

A MC 62016
62308
6527
9876
265021
RB

NAME OF CLAIM	BLM SERIAL NUMBER	SECTION	TOWNSHIP	RANGE	BOOK OF RECORDS	PAGE
Black Hill No. 3	A MC 62266	NW1/4 19, SW1/4 19	10S	18E	Docket 631	875
Black Hill No. 4	A MC 62267	NE1/4 30, NW1/4 30, SE1/4 19	10S	18E	Docket 631	876
Black Hill No. 6	A MC 62269	SW1/4 19, NW1/4 30	10S	18E	Docket 631	878
Black Hill No. 7	A MC 62270	SW1/4 19	10S	18E	Docket 631	879
Black Hill No. 8	A MC 62271	NW1/4 19, SW1/4 19, SE1/4 24	10S	17-18E	Docket 631	880
Black Hill No. 9	A MC 62272	NW1/4 19, NE1/4 24, SE1/4 24, SW1/4 19	10S	17-18E	Docket 631	881
Black Hill No. 10	A MC 62273	SW1/4 19, NW1/4 30	10S	18E	Docket 631	882
Black Hill No. 11	A MC 62274	SW1/4 19	10S	18E	Docket 631	883
Black Hill No. 12	A MC 62275	SE1/4 19, NE1/4 30	10S	18E	Docket 631	884
Black Hill No. 13	A MC 62276	SE1/4 19	10S	18E	Docket 631	885
Black Hill No. 16	A MC 62279	NW1/4 19	10S	18E	Docket 631	888
Metal King # 1	A MC 62280	NW1/4 19, SW1/4 19	10S	18E	Docket 631	889
Metal King # 4	A MC 62283	NW1/4 19	10S	18E	Docket 631	892
Metal King # 5	A MC 62284	NE1/4 24	10S	17E	Docket 631	893
Metal King # 7	A MC 62286	NE1/4 24	10S	17E	Docket 631	895
Metal King # 8	A MC 62287	NE1/4 24, NW1/4 24	10S	17E	Docket 631	896
Limestone No. 6 (Amended)	A MC 62239	NE1/4 24	10S	17E	Docket 641	428
Limestone No. 7 (Amended)	A MC 62240	SE1/4 13	10S	17E	Docket 641	429
Limestone No. 8 (Amended)	A MC 62241	SE1/4 13	10S	17E	Docket 641	430
Limestone No. 9 (Amended)	A MC 62242	NE1/4 24	10S	17E	Docket 641	431
Limestone No. 10 (Amended)	A MC 62243	NW1/4 24	10S	17E	Docket 641	432
Limestone No. 11 (Amended)	A MC 62244	NW1/4 24	10S	17E	Docket 641	433
Limestone No. 12 (Amended)	A MC 62245	NW1/4 24	10S	17E	Docket 641	434
Limestone No. 13 (Amended)	A MC 62246	SW1/4 13	10S	17E	Docket 641	435
Limestone No. 14 (Amended)	A MC 62247	NW1/4 19	10S	18E	Docket 641	436
Limestone No. 17 (Amended)	A MC 62248	NW1/4 19	10S	18E	Docket 641	439
Limestone No. 18 (Amended)	A MC 62249	SW 1/4 19	10S	18E	Docket 641	440
Limestone No. 19 (Amended)	A MC 62250	NW1/4 19	10S	18E	Docket 641	441
Limestone No. 20 (Amended)	A MC 62251	NW1/4 19	10S	18E	Docket 641	442
Limestone No. 21 (Amended)	A MC 62252	NW1/4 19	10S	18E	Docket 641	443
Limestone No. 23 (Amended)	A MC 62253	NE1/4 19	10S	18E	Docket 682	296
Limestone No. 24 (Amended)	A MC 62254	NE1/4 19, SE1/4 19	10S	18E	Docket 711	969
Limestone No. 25 (Amended)	A MC 62255	SW1/4 19	10S	18E	Docket 641	447
Limestone No. 26 (Amended)	A MC 62256	SW1/4 19	10S	18E	Docket 641	448
Limestone No. 27 (Amended)	A MC 62257	SW1/4 19	10S	18E	Docket 641	449
Limestone No. 33 (Amended)	A MC 62258	NW1/4 30	10S	18E	Docket 641	455
Limestone No. 35 (Amended)	A MC 62259	SE1/4 19	10S	18E	Docket 682	298
Limestone No. 36 (Amended)	A MC 62260	SE1/4 19	10S	18E	Docket 682	299
Limestone No. 37 (Amended)	A MC 62261	SE1/4 19	10S	18E	Docket 682	300
Limestone No. 38 (Amended)	A MC 62262	NE1/4 30	10S	18E	Docket 682	301
Limestone No. 39 (Amended)	A MC 62263	NE1/4 30	10S	18E	Docket 682	302
Hawk 9	A MC 62016	NW1/4 34	8S	16E	Docket 31	95
Hawk 10	A MC 62017	NE1/4 33, NW1/4 34	8S	16E	Docket 31	96
Integrity #1	A MC 62018	SE1/4 03, NE1/4 10	9S	16E	Docket 44	34
Cactus Hill No. 1 (Amended)	A MC 62024	NW1/4 27, SW1/4 22	8S	16E	56 of Mines	547
Cloudburst	A MC 62025	NE1/4 27	8S	16E	53 of Mines	225
Cloud Burst Fraction	A MC 62026	NE1/4 27	8S	16E	56 of Mines	549
Fannie (Amended)	A MC 62028	NE1/4 27, NW1/4 27	8S	16E	56 of Mines	544
Fannie No. 1	A MC 62029	SW1/4 22, NE1/4 27, NW1/4 27	8S	16E	56 of Mines	537
Glory No. 1 (Amended)	A MC 62030	NW1/4 27	8S	16E	56 of Mines	546
Glory #2	A MC 62031	NW1/4 27	8S	16E	Docket 11	524
Hester No. 5 (Amended)	A MC 62032	NE1/4 27	8S	16E	56 of Mines	545
Justine	A MC 62035	SE1/4 22, NE1/4 27, NW1/4 27, SW1/4 22	8S	16E	56 of Mines	550
Whirl Wind	A MC 62048	NE1/4 27, NW1/4 27, SE1/4 27	8S	16E	53 of Mines	371
Whirlwind Fraction	A MC 62049	NE1/4 27, NW1/4 27, SE1/4 27, SW1/4 27	8S	16E	56 of Mines	548
PS 1	A MC 62065	NE1/4 33, SE1/4 33	8S	16E	Docket 246	509
PS 2	A MC 62066	NE1/4 33, SE1/4 33	8S	16E	Docket 246	510
PS 3	A MC 62067	SW1/4 33	8S	16E	Docket 247	318
PS 4	A MC 62068	NW1/4 33, SW1/4 33	8S	16E	Docket 247	319
PS 5	A MC 62069	SE1/4 33, SW1/4 33	8S	16E	Docket 247	320

RECEIVED
BLM AZ STATE OFFICE
Aug 11 12 52 PM '97

8/25/97 Sr mmp
ENTERED IN COMPUTER

TE
6

EXHIBIT A

NAME OF CLAIM	BLM SERIAL NUMBER	SECTION	TOWN-SHIP	RANGE	BOOK OF RECORDS	PAGE
PS 6	A MC 62070	NE1/4 33, NW1/4 33	8S	16E	Docket 247	321
PS 7	A MC 62071	SE1/4 33, NE1/4 33	8S	16E	Docket 247	322
PS 8	A MC 62072	NE1/4 33	8S	16E	Docket 247	323
PS 9	A MC 62073	NE1/4 33, SE1/4 33	8S	16E	Docket 247	517
PS 10	A MC 62074	NE1/4 33	8S	16E	Docket 247	518
PS 11	A MC 62075	SW1/4 33	8S	16E	Docket 247	519
PS 12	A MC 62076	NW1/4 04	9S	16E	Docket 247	520
PS 13	A MC 62077	SW1/4 33	8S	16E	Docket 247	521
PS 14	A MC 62078	NW1/4 04	9S	16E	Docket 247	522
PS 15	A MC 62079	SW1/4 33	8S	16E	Docket 247	523
PS 16	A MC 62080	NW1/4 04	9S	16E	Docket 247	524
PS 17	A MC 62081	NW1/4 33, SW1/4 33	8S	16E	Docket 248	86
PS 18	A MC 62082	NW1/4 33	8S	16E	Docket 248	87
PS 19	A MC 62083	NW1/4 33, SW1/4 33	8S	16E	Docket 248	88
PS 20	A MC 62084	NW1/4 33	8S	16E	Docket 248	89
PS 21	A MC 62085	NW1/4 33, SW1/4 33	8S	16E	Docket 248	90
PS 22	A MC 62086	NW1/4 33	8S	16E	Docket 248	91
PS 23	A MC 62087	NW1/4 33	8S	16E	Docket 261	552
PS 24	A MC 62088	SE1/4 28, SW1/4 28, NE1/4 33, NW1/4 33	8S	16E	Docket 248	167
PS 25	A MC 62089	SE1/4 28, NE1/4 33	8S	16E	Docket 248	168
PS 26	A MC 62090	NE1/4 33, NW1/4 34	8S	16E	Docket 248	169
PS 27	A MC 62091	SW1/4 28, NW1/4 33	8S	16E	Docket 248	506
PS 28	A MC 62092	SW1/4 28, NW1/4 33	8S	16E	Docket 248	507
PS 29	A MC 62093	SW1/4 28, NW1/4 33	8S	16E	Docket 248	508
PS 30	A MC 62094	SW1/4 28, NW1/4 33	8S	16E	Docket 248	509
PS 31	A MC 62095	SE1/4 28, NE1/4 33	8S	16E	Docket 248	510
PS 32	A MC 62096	SE1/4 28, NE1/4 33	8S	16E	Docket 248	511
PS 33	A MC 62097	SE1/4 28	8S	16E	Docket 266	434
PS - 34	A MC 62098	SW1/4 27, SE1/4 28	8S	16E	Docket 347	304
PS - 35	A MC 62099	SW1/4 28	8S	16E	Docket 347	305
PS - 36	A MC 62100	SW1/4 28	8S	16E	Docket 347	306
PS - 37	A MC 62101	SW1/4 28	8S	16E	Docket 347	307
PS - 38	A MC 62102	SE1/4 28, SW1/4 28	8S	16E	Docket 347	308
PS - 39	A MC 62103	SE1/4 28	8S	16E	Docket 347	309
PS - 40	A MC 62104	SW1/4 28, NW1/4 28	8S	16E	Docket 347	310
PS - 41	A MC 62105	SE1/4 28	8S	16E	Docket 347	311
PS - 42	A MC 62106	NW1/4 27, SW1/4 27, NE1/4 28, SE1/4 28	8S	16E	Docket 347	312
PS - 43	A MC 62107	NW1/4 28, SW1/4 28	8S	16E	Docket 347	313
PS - 44	A MC 62108	NW1/4 28	8S	16E	Docket 347	314
PS - 45	A MC 62109	NW1/4 28	8S	16E	Docket 347	315
PS - 46	A MC 62110	NW1/4 28	8S	16E	Docket 347	317
PS - 47	A MC 62111	NE1/4 28, NW1/4 28, SE1/4 28, SW1/4 28	8S	16E	Docket 347	316
PS - 48	A MC 62112	NE1/4 28, NW1/4 28	8S	16E	Docket 347	318
PS - 49	A MC 62113	NE1/4 28, SE1/4 28	8S	16E	Docket 347	319
PS - 50	A MC 62114	NE1/4 28	8S	16E	Docket 347	320
PS - 51	A MC 62115	NE1/4 28, SE1/4 28	8S	16E	Docket 347	321
PS - 52	A MC 62116	NE1/4 28	8S	16E	Docket 347	322
PS - 53	A MC 62117	NE1/4 28, SE1/4 28	8S	16E	Docket 347	323
PS - 54	A MC 62118	NE1/4 28	8S	16E	Docket 347	324
PS 55	A MC 62119	NW1/4 27, NE1/4 28	8S	16E	Docket 747	518
PS 56	A MC 62120	NW1/4 27	8S	16E	Docket 747	519
PS 57	A MC 62121	NW1/4 27	8S	16E	Docket 747	520
PS 58	A MC 62122	NW1/4 27	8S	16E	Docket 747	521
PS 59	A MC 62123	NW1/4 27, SW1/4 27	8S	16E	Docket 747	522
PS 60	A MC 62124	NW1/4 27, SW1/4 27	8S	16E	Docket 747	523
PS 61	A MC 62125	NW1/4 27, SW1/4 27	8S	16E	Docket 747	524
PS 62	A MC 62126	NW1/4 27, SW1/4 27	8S	16E	Docket 747	525
PS 63	A MC 62127	NE1/4 27, NW1/4 27, SE1/4 27, SW1/4 27	8S	16E	Docket 747	526
PS 64	A MC 62128	SW1/4 27	8S	16E	Docket 747	527
PS 65	A MC 62129	SW1/4 27	8S	16E	Docket 747	528
PS 66	A MC 62130	SW1/4 27	8S	16E	Docket 747	529
PS 67	A MC 62131	SW1/4 27	8S	16E	Docket 747	530
PS 68	A MC 62132	SE1/4 27, SW1/4 27	8S	16E	Docket 747	531

ARIZONA, HOENIX

AUG 11 12 52 PM '97

RECEIVED
BLM AZ STATE OFFICE

ES
63

EXHIBIT A

NAME OF CLAIM	BLM SERIAL NUMBER	SECTION	TOWN-SHIP	RANGE	BOOK OF RECORDS	PAGE
PS 69	A MC 62133	NW1/4 34	8S	16E	Docket 747	532
PS 70	A MC 62134	NW1/4 34	8S	16E	Docket 747	533
PS 71	A MC 62135	NW1/4 34	8S	16E	Docket 747	534
PS 72	A MC 62136	NW1/4 34	8S	16E	Docket 747	535
PS 73	A MC 62137	NE1/4 34, NW1/4 34	8S	16E	Docket 747	536
PS 74	A MC 62138	NE1/4 34	8S	16E	Docket 747	537
PS 75	A MC 62139	SE1/4 27, NE1/4 34	8S	16E	Docket 747	538
PS 76	A MC 62140	NW1/4 34, SW1/4 34	8S	16E	Docket 747	539
PS 77	A MC 62141	NE1/4 34, NW1/4 34, SE1/4 34, SW1/4 34	8S	16E	Docket 747	540
PS 78 (Amended)	A MC 62142	NE1/4 34, SE1/4 34	8S	16E	Docket 756	203
PS 79	A MC 62143	NW1/4 28, SW1/4 28	8S	16E	Docket 765	351
PS 80	A MC 62144	NW1/4 28, SW1/4 28	8S	16E	Docket 765	352
PS 81	A MC 62145	SE1/4 29, NE1/4 32	8S	16E	Docket 765	353
PS 82	A MC 62146	SE1/4 29, NE1/4 32	8S	16E	Docket 765	354
PS 83	A MC 62147	SE1/4 29, NE1/4 32	8S	16E	Docket 765	355
PS 84	A MC 62148	SE1/4 29, NE1/4 32	8S	16E	Docket 765	356
PS 85	A MC 62149	SE1/4 29, SW1/4 29, NE1/4 32, NW1/4 32	8S	16E	Docket 765	357
PS 86	A MC 62150	SW1/4 29, NW1/4 32	8S	16E	Docket 765	358
PS 87	A MC 62151	SW1/4 29, NW1/4 32	8S	16E	Docket 765	359
PS 88	A MC 62152	SW1/4 29, NW1/4 32	8S	16E	Docket 765	360
PS 89	A MC 62153	SW1/4 29, SE1/4 30, NW1/4 32, NE1/4 31	8S	16E	Docket 765	361
PS 90	A MC 62154	NE1/4 29, SE1/4 29	8S	16E	Docket 765	362
PS 91	A MC 62155	NE1/4 29, SE1/4 29	8S	16E	Docket 765	363
PS 92	A MC 62156	NE1/4 29, SE1/4 29	8S	16E	Docket 765	364
PS 93	A MC 62157	NE1/4 29, SE1/4 29	8S	16E	Docket 765	365
PS 94	A MC 62158	NE1/4 29, NW1/4 29, SE1/4 29, SW1/4 29	8S	16E	Docket 765	366
PS 95	A MC 62159	NW1/4 29, SW1/4 29	8S	16E	Docket 765	367
PS 96	A MC 62160	NW1/4 29, SW1/4 29	8S	16E	Docket 765	368
PS 97	A MC 62161	NW1/4 29, SW1/4 29	8S	16E	Docket 765	369
PS 98	A MC 62162	NW1/4 29, SW1/4 29, NE1/4 30, SE1/4 30	8S	16E	Docket 765	370
PS 99	A MC 62163	SW1/4 31	8S	16E	Docket 765	371
PS 100	A MC 62164	SW1/4 31	8S	16E	Docket 765	372
PS 101	A MC 62165	SW1/4 31	8S	16E	Docket 765	373
PS 102	A MC 62166	SW1/4 31	8S	16E	Docket 765	374
PS 103	A MC 62167	SE1/4 31, SW1/4 31	8S	16E	Docket 765	375
PS 104	A MC 62168	SE1/4 31	8S	16E	Docket 765	376
PS 105	A MC 62169	SE1/4 31	8S	16E	Docket 765	377
PS 106	A MC 62170	SE1/4 31	8S	16E	Docket 765	378
PS 107	A MC 62171	SE1/4 31, SW1/4 32	8S	16E	Docket 765	379
PS 108	A MC 62172	NW1/4 31, SW1/4 31	8S	16E	Docket 765	380
PS 109	A MC 62173	NW1/4 31, SW1/4 31	8S	16E	Docket 765	381
PS 110	A MC 62174	NW1/4 31, SW1/4 31	8S	16E	Docket 765	382
PS 111	A MC 62175	NW1/4 31, SW1/4 31	8S	16E	Docket 765	383
PS 112	A MC 62176	NE1/4 31, NW1/4 31, SE1/4 31, SW1/4 31	8S	16E	Docket 765	384
PS 113	A MC 62177	NE1/4 31, SE1/4 31	8S	16E	Docket 765	385
PS 114	A MC 62178	NE1/4 31, SE1/4 31	8S	16E	Docket 765	386
PS 115	A MC 62179	NE1/4 31, SE1/4 31	8S	16E	Docket 765	387
PS 116	A MC 62180	NW1/4 32, SW1/4 32, NE1/4 31, SE1/4 31	8S	16E	Docket 765	388
PS 117	A MC 62181	NW1/4 31	8S	16E	Docket 765	389
PS 118	A MC 62182	NW1/4 31	8S	16E	Docket 765	390
PS 119	A MC 62183	NW1/4 31	8S	16E	Docket 765	391
PS 120	A MC 62184	NW1/4 31	8S	16E	Docket 765	392
PS 121	A MC 62185	NE1/4 31, NW1/4 31	8S	16E	Docket 765	393
PS 122	A MC 62186	NE1/4 31	8S	16E	Docket 765	394
PS 123	A MC 62187	NE1/4 31	8S	16E	Docket 765	395
PS 124	A MC 62188	NE1/4 31	8S	16E	Docket 765	396
PS 125	A MC 62189	NW1/4 32, NE1/4 31	8S	16E	Docket 765	397
PS 126	A MC 62190	SW1/4 30, NW1/4 31	8S	16E	Docket 765	398
PS 127	A MC 62191	SW1/4 30, NW1/4 31	8S	16E	Docket 765	399
PS 128	A MC 62192	SW1/4 30, NW1/4 31	8S	16E	Docket 765	400
PS 129	A MC 62193	SW1/4 30, NW1/4 31	8S	16E	Docket 765	401
PS 130	A MC 62194	SE1/4 30, SW1/4 30, NE1/4 31, NW1/4 31	8S	16E	Docket 765	402
PS 131	A MC 62195	SE1/4 30, NE1/4 31	8S	16E	Docket 765	403

CHENIX, ARIZONA

Aug 11 12 52 PM '97

RECEIVED BLM AZ STATE OFFICE

63

EXHIBIT A

NAME OF CLAIM	BLM SERIAL NUMBER	SECTION	TOWN-SHIP	RANGE	BOOK OF RECORDS	PAGE
PS 132	A MC 62196	SE1/4 30, NE1/4 31	8S	16E	Docket 765	404
PS 133	A MC 62197	SE1/4 30, NE1/4 31	8S	16E	Docket 765	405
PS 134	A MC 62198	SW1/4 29, SE1/4 30, NW1/4 32, NE1/4 31	8S	16E	Docket 765	406
PS 135	A MC 62199	SW1/4 30	8S	16E	Docket 765	407
PS 136	A MC 62200	SW1/4 30	8S	16E	Docket 765	408
PS 137	A MC 62201	SW1/4 30	8S	16E	Docket 765	409
PS 138	A MC 62202	SW1/4 30	8S	16E	Docket 765	410
PS 139	A MC 62203	SE1/4 30, SW1/4 30	8S	16E	Docket 765	411
PS 140	A MC 62204	SE1/4 30	8S	16E	Docket 765	412
PS 141	A MC 62205	SE1/4 30	8S	16E	Docket 765	413
PS 142	A MC 62206	SE1/4 30	8S	16E	Docket 765	414
PS 143	A MC 62207	SW1/4 29, SE1/4 30	8S	16E	Docket 765	415
PS 144	A MC 62208	NW1/4 30, SW1/4 30	8S	16E	Docket 765	416
PS 145	A MC 62209	NW1/4 30, SW1/4 30	8S	16E	Docket 765	417
PS 146	A MC 62210	NW1/4 30, SW1/4 30	8S	16E	Docket 765	418
PS 147	A MC 62211	NW1/4 30, SW1/4 30	8S	16E	Docket 765	419
PS 148	A MC 62212	NE1/4 30, NW1/4 30, SE1/4 30, SW1/4 30	8S	16E	Docket 765	420
PS 149	A MC 62213	NE1/4 30, SE1/4 30	8S	16E	Docket 765	421
PS 150	A MC 62214	NE1/4 30, SE1/4 30	8S	16E	Docket 765	422
PS 151	A MC 62215	NE1/4 30, SE1/4 30	8S	16E	Docket 765	423
PS 152	A MC 62216	NW1/4 29, NE1/4 30, SW1/4 29, SE1/4 30	8S	16E	Docket 765	424
PS 153	A MC 62217	NW1/4 30	8S	16E	Docket 765	425
PS 154	A MC 62218	NW1/4 30	8S	16E	Docket 765	426
PS 155	A MC 62219	NW1/4 30	8S	16E	Docket 765	427
PS 156	A MC 62220	NW1/4 30	8S	16E	Docket 765	428
PS 157	A MC 62221	NE1/4 30, NW1/4 30	8S	16E	Docket 765	429
PS 158	A MC 62222	NE1/4 30	8S	16E	Docket 765	430
PS 159	A MC 62223	NE1/4 30	8S	16E	Docket 765	431
PS 160	A MC 62224	NE1/4 30	8S	16E	Docket 765	432
PS 161	A MC 62225	NW1/4 29, NE1/4 30	8S	16E	Docket 765	433
PS 162	A MC 62226	SW1/4 19, NW1/4 30	8S	16E	Docket 769	518
PS 163	A MC 62227	SW1/4 19, NW1/4 30	8S	16E	Docket 769	519
PS 164	A MC 62228	SW1/4 19, NW1/4 30	8S	16E	Docket 769	520
PS 165	A MC 62229	SW1/4 19, NW1/4 30	8S	16E	Docket 769	521
PS 166	A MC 62230	NW1/4 29, NE1/4 30	8S	16E	Docket 769	522
PS 167	A MC 62231	NW1/4 29	8S	16E	Docket 769	523
PS 168	A MC 62232	NW1/4 29	8S	16E	Docket 769	524
PS 169	A MC 62233	NW1/4 29	8S	16E	Docket 769	525
PS 170	A MC 62234	NE1/4 29, NW1/4 29	8S	16E	Docket 769	526
PS 171	A MC 62235	NE1/4 29	8S	16E	Docket 769	527
PS 172	A MC 62236	NE1/4 29	8S	16E	Docket 769	528
PS 173	A MC 62237	NE1/4 29	8S	16E	Docket 769	529
PS 174	A MC 62238	NE1/4 29	8S	16E	Docket 769	530
PS Fraction	A MC 6527	NE1/4 27, SE1/4 22	8S	16E	Docket 861	443
PS 175	A MC 6528	NW1/4 28, NE1/4 29	8S	16E	Docket 861	444
PS 176	A MC 6529	NE1/4 28	8S	16E	Docket 861	445
PS 177	A MC 6530	SW1/4 21, NW1/4 28	8S	16E	Docket 861	446
PS 178	A MC 6531	SW1/4 21, NW1/4 28	8S	16E	Docket 861	447
PS 179	A MC 6532	SW1/4 21, SE1/4 21, NE1/4 28, NW1/4 28	8S	16E	Docket 861	448
PS 180	A MC 6533	SE1/4 21, NE1/4 28	8S	16E	Docket 861	449
PS 181	A MC 6534	SE1/4 21, NE1/4 28	8S	16E	Docket 861	450
PS 182	A MC 6535	SE1/4 21, NE1/4 28	8S	16E	Docket 861	451
PS 183	A MC 6536	SE1/4 21, NE1/4 28, SW1/4 22, NW1/4 27	8S	16E	Docket 861	452
PS 184	A MC 6537	SW1/4 22, NW1/4 27	8S	16E	Docket 861	453
PS 185	A MC 6538	SW1/4 22, NW1/4 27	8S	16E	Docket 861	454
PS 186	A MC 6539	SW1/4 22	8S	16E	Docket 861	455
PS 187	A MC 6540	SW1/4 22	8S	16E	Docket 861	456
PS 188	A MC 6541	SW1/4 22, SE1/4 22	8S	16E	Docket 861	457
PS 189	A MC 6542	NE1/4 22, NW1/4 22, SE1/4 22, SW1/4 22	8S	16E	Docket 861	458
PS 190	A MC 6543	NW1/4 22, SW1/4 22	8S	16E	Docket 861	459
PS 191	A MC 6544	NW1/4 22, SW1/4 22	8S	16E	Docket 861	460
PS 192	A MC 6545	SW1/4 22	8S	16E	Docket 861	461
PS 193	A MC 6546	SW1/4 22	8S	16E	Docket 861	462

PHOENIX, ARIZONA
 RECEIVED
 BLM AZ STATE OFFICE
 Aug 11 12 52 PM '97

63

EXHIBIT A

NAME OF CLAIM	BLM SERIAL NUMBER	SECTION	TOWN-SHIP	RANGE	BOOK OF RECORDS	PAGE
PS 194	A MC 6547	SE1/4 21, SW1/4 22	8S	16E	Docket 861	463
PS 195	A MC 6548	SE1/4 21	8S	16E	Docket 861	464
PS 196	A MC 6549	SE1/4 21	8S	16E	Docket 861	465
PS 197	A MC 6550	SE1/4 21	8S	16E	Docket 861	466
PS 198	A MC 6551	SE1/4 21, SW1/4 21	8S	16E	Docket 861	467
PS 199	A MC 6552	SW1/4 21	8S	16E	Docket 861	468
PS 200	A MC 6553	SW1/4 21	8S	16E	Docket 861	469
PS 201	A MC 6554	NE1/4 27, SE1/4 22	8S	16E	Docket 861	470
PS 202	A MC 6555	NE1/4 27, SE1/4 22	8S	16E	Docket 861	471
PS 203	A MC 6556	NE1/4 27, SE1/4 22	8S	16E	Docket 861	472
PS 204	A MC 6557	SE1/4 22	8S	16E	Docket 861	473
PS 205	A MC 6558	SE1/4 22	8S	16E	Docket 861	474
PS 206	A MC 6559	SE1/4 22	8S	16E	Docket 861	475
PS 207	A MC 6560	SE1/4 22, NE1/4 22	8S	16E	Docket 861	476
PS 208	A MC 6561	SE1/4 22, NE1/4 22	8S	16E	Docket 861	477
PS 209	A MC 6562	SE1/4 22, NE1/4 22	8S	16E	Docket 861	478
PS 210	A MC 6563	NE1/4 22, NW1/4 22	8S	16E	Docket 861	479
PS 211	A MC 6564	NE1/4 22	8S	16E	Docket 861	480
PS 212	A MC 6565	NE1/4 22	8S	16E	Docket 861	481
PS 213	A MC 6566	NE1/4 22	8S	16E	Docket 861	482
PS 214	A MC 6567	SW1/4 21, NW1/4 28	8S	16E	Docket 861	483
PS 215	A MC 6568	SW1/4 21, NW1/4 28, SE1/4 20, NE1/4 29	8S	16E	Docket 861	484
PS 216	A MC 6569	NW1/4 21, SW1/4 21, SE1/4 20, NE1/4 20	8S	16E	Docket 861	485
PS 217	A MC 6570	NW1/4 21, SW1/4 21	8S	16E	Docket 861	486
PS 218	A MC 6571	SE1/4 20, NE1/4 29	8S	16E	Docket 861	487
PS 219	A MC 6572	SE1/4 20, NE1/4 29	8S	16E	Docket 861	488
PS 220	A MC 6573	SE1/4 20, NE1/4 29	8S	16E	Docket 861	489
PS 221	A MC 6574	SE1/4 20, NE1/4 29	8S	16E	Docket 861	490
PS 222	A MC 6575	SE1/4 20	8S	16E	Docket 861	491
PS 223	A MC 6576	SE1/4 20	8S	16E	Docket 861	492
PS 224	A MC 6577	SE1/4 20	8S	16E	Docket 861	493
PS 225	A MC 6578	SE1/4 20	8S	16E	Docket 861	494
PS 226	A MC 6579	NE1/4 20, SE1/4 20	8S	16E	Docket 861	495
PS 227	A MC 6580	NE1/4 20, SE1/4 20	8S	16E	Docket 861	496
PS 228	A MC 6581	NE1/4 20, SE1/4 20	8S	16E	Docket 861	497
PS 229	A MC 6582	NE1/4 20, SE1/4 20	8S	16E	Docket 861	498
PS 230	A MC 6583	NW1/4 21, NE1/4 20	8S	16E	Docket 861	499
PS 231	A MC 6584	NW1/4 21	8S	16E	Docket 861	500
PS 232	A MC 6585	NW1/4 21, SW1/4 21	8S	16E	Docket 861	501
PS 233	A MC 6586	NW1/4 21, SW1/4 21	8S	16E	Docket 861	502
PS 234	A MC 6587	NW1/4 21, NE1/4 21, SW1/4 21, SE1/4 21	8S	16E	Docket 861	503
PS 235	A MC 6588	NE1/4 21, SE1/4 21	8S	16E	Docket 861	504
PS 236	A MC 6589	NE1/4 21, SE1/4 21	8S	16E	Docket 861	505
PS 237	A MC 6590	NE1/4 21, SE1/4 21	8S	16E	Docket 861	506
PS 238	A MC 6591	NE1/4 21, SE1/4 21, NW1/4 22, SW1/4 22	8S	16E	Docket 861	507
PS 239	A MC 6592	NW1/4 22, SW1/4 22	8S	16E	Docket 861	508
PS 240	A MC 6593	NW1/4 22, SW1/4 22	8S	16E	Docket 861	509
PS 241	A MC 6594	NW1/4 22	8S	16E	Docket 861	510
PS 242	A MC 6595	NW1/4 22	8S	16E	Docket 861	511
PS 243	A MC 6596	SW1/4 16, NW1/4 21	8S	16E	Docket 861	512
PS 244	A MC 6597	SW1/4 16, NW1/4 21	8S	16E	Docket 861	513
PS 245	A MC 6598	SW1/4 16, SE1/4 16, NW1/4 21, NE1/4 21	8S	16E	Docket 861	514
PS 246	A MC 6599	SE1/4 16, NE1/4 21	8S	16E	Docket 861	515
PS 247	A MC 6600	SE1/4 16, NE1/4 21	8S	16E	Docket 861	516
PS 248	A MC 6601	SE1/4 16, NE1/4 21	8S	16E	Docket 861	517
PS 249	A MC 6602	NE1/4 21, NW1/4 22	8S	16E	Docket 861	518
PS 250	A MC 6603	SW1/4 15, NW1/4 22	8S	16E	Docket 861	519
PS 251	A MC 6604	SW1/4 15, NW1/4 22	8S	16E	Docket 861	520
PS 252	A MC 9876	SE1/4 22, NE1/4 22	8S	16E	Docket 869	217
PS 253	A MC 9877	SE1/4 22, NE1/4 22	8S	16E	Docket 869	218
PS 254	A MC 9878	SE1/4 22, NE1/4 22	8S	16E	Docket 869	219
Sylvia #1	A MC 62050	NW1/4 28, NE1/4 28, SW1/4 28, SE1/4 28	8S	16E	Docket 152	258
Sylvia #2	A MC 62051	NW1/4 28, NE1/4 28, SE1/4 28	8S	16E	Docket 152	259

PHOENIX, ARIZONA
Sylvia #1
Sylvia #2

AUG 11 12 52 PM '97

RECEIVED
BLM AZ STATE OFFICE

63

EXHIBIT A

NAME OF CLAIM	BLM SERIAL NUMBER	SECTION	TOWN-SHIP	RANGE	BOOK OF RECORDS	PAGE
Sylvia #3	A MC 62052	NE1/4 28, SE1/4 28	8S	16E	Docket 152	260
Sylvia #4	A MC 62053	NE1/4 28	8S	16E	Docket 152	261
Sylvia #5	A MC 62054	NE1/4 28	8S	16E	Docket 152	262
Sylvia #6	A MC 62055	SE1/4 28	8S	16E	Docket 152	263
Sylvia #7	A MC 62056	SE1/4 28	8S	16E	Docket 152	264
Sylvia #8	A MC 62057	SE1/4 28	8S	16E	Docket 152	265
Sylvia #9	A MC 62058	SE1/4 28, NE1/4 28, SW1/4 27	8S	16E	Docket 157	405
Sylvia #10	A MC 62059	SE1/4 28, NE1/4 28, SW1/4 27, NW1/4 27	8S	16E	Docket 170	385
Little Joe #1(Original location)	A MC 62060	SW1/4 28, SE1/4 28	8S	16E	Docket 111	138
Little Joe #1(Subsequent location)	A MC 68674	SW1/4 28, SE1/4 28	8S	16E	52 of Mines	137
Little Joe #2	A MC 68675	SW1/4 28	8S	16E	Docket 111	139
Little Joe No. 2	A MC 62061	SW1/4 28	8S	16E	52 of Mines	166
Little Joe #3	A MC 62062	NW1/4 28, SW1/4 28	8S	16E	Docket 208	439
Little Joe No. 4	A MC 62063	SE1/4 28, SW1/4 28	8S	16E	55 of Mines	23
Little Joe No. 5	A MC 62064	SE1/4 28, SW1/4 28, NE1/4 33	8S	16E	55 of Mines	24
Apollo Extension No. 2 (Amended)	A MC 62326	SE1/4 27, NE1/4 34	8S	16E	Docket 179	362
Nit Wit (Amended)	A MC 62330	SE1/4 27	8S	16E	Docket 179	382
Real McCoy (Amended)	A MC 62331	SE1/4 27	8S	16E	Docket 179	383
Exchange 1	A MC 265021	SE1/4 27	8S	16E	Docket 1340	450
Exchange 2	A MC 265022	SE1/4 27	8S	16E	Docket 1340	452
Exchange 3	A MC 265023	SE1/4 27	8S	16E	Docket 1340	453
Exchange 4	A MC 265024	NE1/4 34, SE1/4 27	8S	16E	Docket 1340	448

RECEIVED
 BLM, AZ STATE OFFICE
 AUG 11 12 52 PM '97
 PHOENIX, ARIZONA

21



334 x 100.00 = 33,400.
T&S

Law and Environment
BHP Copper

28 July, 1997

U.S. Department of the Interior
Bureau of Land Management
Records Section 3707 7th Street
Phoenix, Arizona 85011

Gentlemen:

The final Rule as published in the Federal Register implements provisions of the Interior Department and related agencies' Appropriation Act of 1993 (the "Act") that requires an annual rental fee of \$100 for each mining claim and site located and held under the General Mining Law of 1872.

The Omnibus Budget Reconciliation Act of 1993 requires a \$25 location fee (for new claims) and a \$100 maintenance fee for each mining claim. The fee requirements apply to the assessment year 1995-1996, and remains in effect through the year 1998-1999.

Therefore, BHP Copper Inc. (fka Magma Copper Company) submits a check payable to the Bureau of Land Management in the amount of \$33,400.00 which represents \$100.00 per claim, as rental fee as shown on Exhibit "A", attached hereto and made a part hereof.

Sincerely,

Alex Acosta
Land Manager

cc: Andy Brodkey
Doug McGregor
File

RECEIVED
B.L.M. AZ STATE OFFICE
Aug 11 12 51 PM '97
PHOENIX, ARIZONA

UNITED STATES
DEPARTMENT OF THE INTERIOR
BUREAU OF LAND MANAGEMENT

RECEIPT AND ACCOUNTING ADVICE

NO. 2315234 04

TC/AZ

08/13/97

Subject: CLAIM MAINTENANCE FEE 1996 - 334

2 9 13

33,400.00

Applicant:

BHP COPPER
7400 N ORACLE RD STE 200
TUCSON AZ 85704

Remitter: OK 01174888
520-575-5642

Assignor:

LEASE MANAGEMENT DATA NEW UPDATE PAYMENT

ORIGINAL SERIAL NO.	ASG.	TYPE	ST.	CTY.	FUND SYMBOL	ACRES/UNITS	RATE
AMC 62265, ET AL							

AMOUNT	ANV. DATE	EXP. DATE	BILL CYC.	S/C	DISTRICT	NEXT BILL	MISC. DATA	U of M	ACTUAL UNITS

ASSIGNMENT SERIAL NO.	ASG.	TYPE	ST.	CTY.	FUND SYMBOL	ACRES/UNITS	RATE

AMOUNT	ANV. DATE	EXP. DATE	BILL CYC.	S/C	DISTRICT	NEXT BILL	MISC. DATA	U of M	ACTUAL UNITS

APPLY REMITTANCE

ACTION	FUND SYMBOL	CTY.	AMOUNT
FILING FEE			
RENTAL			
UNEARNED			
REFUND			
TOTAL			
AMOUNT DUE			

Remarks:

BY: _____ DATE: _____

Lease in Escrow?
 KGS? Of Interest?
 Auto Escalates? Operating Rights?
 Auto Renew? Operator
 Bond Filed?

FOR MMS USE ONLY

BILLEE NUMBER	FOREST REFUGE
OCS SECTION CODE	



6527
9876
62308
62016
68674

Law and Environment
BHP Copper

265021
SR

July 23, 1996

U.S. Department of the Interior
Bureau of Land Management
Records Section 3707 7th Street
Phoenix, Arizona 85011

Gentlemen:

The final Rule as published in the Federal Register implements provisions of the Interior Department and related agencies' Appropriation Act of 1993 (the "Act") that requires an annual rental fee of \$100 for each mining claim and site located and held under the General Mining Law of 1872.

The Omnibus Budget Reconciliation Act of 1993 requires a \$25 location fee (for new claims) and a \$100 maintenance fee for each mining claim. The fee requirements apply to the assessment year 1995-1996, and remains in effect through the year 1998-1999.

Therefore, BHP Copper Inc. (fka Magma Copper Company) submits a check payable to the Bureau of Land Management in the amount of \$33,400.00 which represents \$100.00 per claim, as rental fee as shown on Exhibit "A," attached hereto and made a part hereof.

Sincerely,

Alex Acosta

cc: Andy Brodkey
Terry Ackerman
File

RECEIVED
B.L.M. AZ STATE OFFICE
Aug 29 12 09 PM '96
PHOENIX, ARIZONA

ENTERED IN COMPUTER

10/9/96 SR

RECEIVED
 STATE OF ARIZONA

AUG 29 12 09 PM '96

FREDERICK, ARIZONA

EXHIBIT A

<u>NAME OF CLAIM</u>	<u>BLM SERIAL NUMBER</u>	<u>SECTION</u>	<u>TOWN-SHIP</u>	<u>RANGE</u>	<u>BOOK OF RECORDS</u>	<u>PAGE</u>
Black Hill No. 3	A MC 62266	NW $\frac{1}{4}$ 19, SW $\frac{1}{4}$ 19	10S	18E	Docket 631	875
Black Hill No. 4	A MC 62267	NE $\frac{1}{4}$ 30, NW $\frac{1}{4}$ 30, SE $\frac{1}{4}$ 19	10S	18E	Docket 631	876
Black Hill No. 6	A MC 62269	SW $\frac{1}{4}$ 19, NW $\frac{1}{4}$ 30	10S	18E	Docket 631	878
Black Hill No. 7	A MC 62270	SW $\frac{1}{4}$ 19	10S	18E	Docket 631	879
Black Hill No. 8	A MC 62271	NW $\frac{1}{4}$ 19, SW $\frac{1}{4}$ 19, SE $\frac{1}{4}$ 24	10S	17-18E	Docket 631	880
Black Hill No. 9	A MC 62272	NW $\frac{1}{4}$ 19, NE $\frac{1}{4}$ 24, SE $\frac{1}{4}$ 24, SW $\frac{1}{4}$ 19	10S	17-18E	Docket 631	881
Black Hill No.10	A MC 62273	SW $\frac{1}{4}$ 19, NW $\frac{1}{4}$ 30	10S	18E	Docket 631	882
Black Hill No.11	A MC 62274	SW $\frac{1}{4}$ 19	10S	18E	Docket 631	883
Black Hill No.12	A MC 62275	SE $\frac{1}{4}$ 19, NE $\frac{1}{4}$ 30	10S	18E	Docket 631	884
Black Hill No.13	A MC 62276	SE $\frac{1}{4}$ 19	10S	18E	Docket 631	885
Black Hill No.16	A MC 62279	NW $\frac{1}{4}$ 19	10S	18E	Docket 631	888
Metal King # 1	A MC 62280	NW $\frac{1}{4}$ 19, SW $\frac{1}{4}$ 19	10S	18E	Docket 631	889
Metal King # 4	A MC 62283	NW $\frac{1}{4}$ 19	10S	18E	Docket 631	892
Metal King # 5	A MC 62284	NE $\frac{1}{4}$ 24	10S	17E	Docket 631	893
Metal King # 7	A MC 62286	NE $\frac{1}{4}$ 24	10S	17E	Docket 631	895
Metal King # 8	A MC 62287	NE $\frac{1}{4}$ 24, NW $\frac{1}{4}$ 24	10S	17E	Docket 631	896
Limestone No. 6 (Amended)	A MC 62239	NE $\frac{1}{4}$ 24	10S	17E	Docket 641	428
Limestone No. 7 (Amended)	A MC 62240	SE $\frac{1}{4}$ 13	10S	17E	Docket 641	429
Limestone No. 8 (Amended)	A MC 62241	SE $\frac{1}{4}$ 13	10S	17E	Docket 641	430
Limestone No. 9 (Amended)	A MC 62242	NE $\frac{1}{4}$ 24	10S	17E	Docket 641	431
Limestone No.10 (Amended)	A MC 62243	NW $\frac{1}{4}$ 24	10S	17E	Docket 641	432
Limestone No.11 (Amended)	A MC 62244	NW $\frac{1}{4}$ 24	10S	17E	Docket 641	433
Limestone No.12 (Amended)	A MC 62245	NW $\frac{1}{4}$ 24	10S	17E	Docket 641	434
Limestone No.13 (Amended)	A MC 62246	SW $\frac{1}{4}$ 13	10S	17E	Docket 641	435
Limestone No.14 (Amended)	A MC 62247	NW $\frac{1}{4}$ 19	10S	18E	Docket 641	436
Limestone No.17 (Amended)	A MC 62248	NW $\frac{1}{4}$ 19	10S	18E	Docket 641	439
Limestone No.18 (Amended)	A MC 62249	SW $\frac{1}{4}$ 19	10S	18E	Docket 641	440
Limestone No.19 (Amended)	A MC 62250	NW $\frac{1}{4}$ 19	10S	18E	Docket 641	441
Limestone No.20 (Amended)	A MC 62251	NW $\frac{1}{4}$ 19	10S	18E	Docket 641	442
Limestone No.21 (Amended)	A MC 62252	NW $\frac{1}{4}$ 19	10S	18E	Docket 641	443
Limestone No.23 (Amended)	A MC 62253	NE $\frac{1}{4}$ 19	10S	18E	Docket 682	296
Limestone No.24 (Amended)	A MC 62254	NE $\frac{1}{4}$ 19, SE $\frac{1}{4}$ 19	10S	18E	Docket 711	969
Limestone No.25 (Amended)	A MC 62255	SW $\frac{1}{4}$ 19	10S	18E	Docket 641	447
Limestone No.26 (Amended)	A MC 62256	SW $\frac{1}{4}$ 19	10S	18E	Docket 641	448
Limestone No.27 (Amended)	A MC 62257	SW $\frac{1}{4}$ 19	10S	18E	Docket 641	449
Limestone No.33 (Amended)	A MC 62258	NW $\frac{1}{4}$ 30	10S	18E	Docket 641	455
Limestone No.35 (Amended)	A MC 62259	SE $\frac{1}{4}$ 19	10S	18E	Docket 682	298
Limestone No.36 (Amended)	A MC 62260	SE $\frac{1}{4}$ 19	10S	18E	Docket 682	299
Limestone No.37 (Amended)	A MC 62261	SE $\frac{1}{4}$ 19	10S	18E	Docket 682	300
Limestone No.38 (Amended)	A MC 62262	NE $\frac{1}{4}$ 30	10S	18E	Docket 682	301
Limestone No.39 (Amended)	A MC 62263	NE $\frac{1}{4}$ 30	10S	18E	Docket 682	302
Hawk 9	A MC 62016	NW $\frac{1}{4}$ 34	8S	16E	Docket 31	95
Hawk 10	A MC 62017	NE $\frac{1}{4}$ 33, NW $\frac{1}{4}$ 34	8S	16E	Docket 31	96
Integrity #1 (Amended)	A MC 62018	SE $\frac{1}{4}$ 03, NE $\frac{1}{4}$ 10	9S	16E	Docket 44	34
Cactus Hill No. 1 (Amended)	A MC 62024	NW $\frac{1}{4}$ 27, SW $\frac{1}{4}$ 22	8S	16E	56 of Mines	547
Cloudburst	A MC 62025	NE $\frac{1}{4}$ 27	8S	16E	53 of Mines	225
Cloud Burst Fraction	A MC 62026	NE $\frac{1}{4}$ 27	8S	16E	56 of Mines	549
Fannie (Amended)	A MC 62028	NE $\frac{1}{4}$ 27, NW $\frac{1}{4}$ 27	8S	16E	56 of Mines	544
Fannie No. 1	A MC 62029	SW $\frac{1}{4}$ 22, NE $\frac{1}{4}$ 27, NW $\frac{1}{4}$ 27	8S	16E	56 of Mines	537
Glory No. 1 (Amended)	A MC 62030	NW $\frac{1}{4}$ 27	8S	16E	56 of Mines	546

50
 Get

RECEIVED
B.L.M. AZ STATE OFFICE

AUG 29 12 09 PM '96

PHOENIX, ARIZONA

<u>NAME OF CLAIM</u>	<u>BLM SERIAL NUMBER</u>	<u>SECTION</u>	<u>TOWN-SHIP</u>	<u>RANGE</u>	<u>BOOK OF RECORDS</u>	<u>PAGE</u>
Glory #2	A MC 62031	NW $\frac{1}{4}$ 27	8S	16E	Docket 11	524
Hester No. 5 (Amended)	A MC 62032	NE $\frac{1}{4}$ 27	8S	16E	56 of Mines	545
Justine	A MC 62035	SE $\frac{1}{4}$ 22, NE $\frac{1}{4}$ 27, NW $\frac{1}{4}$ 27, SW $\frac{1}{4}$ 22	8S	16E	56 of Mines	550
Whirl Wind	A MC 62048	NE $\frac{1}{4}$ 27, NW $\frac{1}{4}$ 27, SE $\frac{1}{4}$ 27	8S	16E	53 of Mines	371
Whirlwind Fraction	A MC 62049	NE $\frac{1}{4}$ 27, NW $\frac{1}{4}$ 27, SE $\frac{1}{4}$ 27, SW $\frac{1}{4}$ 27	8S	16E	56 of Mines	548
PS 1	A MC 62065	NE $\frac{1}{4}$ 33, SE $\frac{1}{4}$ 33	8S	16E	Docket 246	509
PS 2	A MC 62066	NE $\frac{1}{4}$ 33, SE $\frac{1}{4}$ 33	8S	16E	Docket 246	510
PS 3	A MC 62067	SW $\frac{1}{4}$ 33	8S	16E	Docket 247	318
PS 4	A MC 62068	NW $\frac{1}{4}$ 33, SW $\frac{1}{4}$ 33	8S	16E	Docket 247	319
PS 5	A MC 62069	SE $\frac{1}{4}$ 33, SW $\frac{1}{4}$ 33	8S	16E	Docket 247	320
PS 6	A MC 62070	NE $\frac{1}{4}$ 33, NW $\frac{1}{4}$ 33	8S	16E	Docket 247	321
PS 7	A MC 62071	SE $\frac{1}{4}$ 33, NE $\frac{1}{4}$ 33	8S	16E	Docket 247	322
PS 8	A MC 62072	NE $\frac{1}{4}$ 33	8S	16E	Docket 247	323
PS 9	A MC 62073	NE $\frac{1}{4}$ 33, SE $\frac{1}{4}$ 33	8S	16E	Docket 247	517
PS 10	A MC 62074	NE $\frac{1}{4}$ 33	8S	16E	Docket 247	518
PS 11	A MC 62075	SW $\frac{1}{4}$ 33	8S	16E	Docket 247	519
PS 12	A MC 62076	NW $\frac{1}{4}$ 04	9S	16E	Docket 247	520
PS 13	A MC 62077	SW $\frac{1}{4}$ 33	8S	16E	Docket 247	521
PS 14	A MC 62078	NW $\frac{1}{4}$ 04	9S	16E	Docket 247	522
PS 15	A MC 62079	SW $\frac{1}{4}$ 33	8S	16E	Docket 247	523
PS 16	A MC 62080	NW $\frac{1}{4}$ 04	9S	16E	Docket 247	524
PS 17	A MC 62081	NW $\frac{1}{4}$ 33, SW $\frac{1}{4}$ 33	8S	16E	Docket 248	86
PS 18	A MC 62082	NW $\frac{1}{4}$ 33	8S	16E	Docket 248	87
PS 19	A MC 62083	NW $\frac{1}{4}$ 33, SW $\frac{1}{4}$ 33	8S	16E	Docket 248	88
PS 20	A MC 62084	NW $\frac{1}{4}$ 33	8S	16E	Docket 248	89
PS 21	A MC 62085	NW $\frac{1}{4}$ 33, SW $\frac{1}{4}$ 33	8S	16E	Docket 248	90
PS 22	A MC 62086	NW $\frac{1}{4}$ 33	8S	16E	Docket 248	91
PS 23	A MC 62087	NW $\frac{1}{4}$ 33	8S	16E	Docket 261	552
PS 24	A MC 62088	SE $\frac{1}{4}$ 28, SW $\frac{1}{4}$ 28, NE $\frac{1}{4}$ 33, NW $\frac{1}{4}$ 33	8S	16E	Docket 248	167
PS 25	A MC 62089	SE $\frac{1}{4}$ 28, NE $\frac{1}{4}$ 33	8S	16E	Docket 248	168
PS 26	A MC 62090	NE $\frac{1}{4}$ 33, NW $\frac{1}{4}$ 34	8S	16E	Docket 248	169
PS 27	A MC 62091	SW $\frac{1}{4}$ 28, NW $\frac{1}{4}$ 33	8S	16E	Docket 248	506
PS 28	A MC 62092	SW $\frac{1}{4}$ 28, NW $\frac{1}{4}$ 33	8S	16E	Docket 248	507
PS 29	A MC 62093	SW $\frac{1}{4}$ 28, NW $\frac{1}{4}$ 33	8S	16E	Docket 248	508
PS 30	A MC 62094	SW $\frac{1}{4}$ 28, NW $\frac{1}{4}$ 33	8S	16E	Docket 248	509
PS 31	A MC 62095	SE $\frac{1}{4}$ 28, NE $\frac{1}{4}$ 33	8S	16E	Docket 248	510
PS 32	A MC 62096	SE $\frac{1}{4}$ 28, NE $\frac{1}{4}$ 33	8S	16E	Docket 248	511
PS 33	A MC 62097	SE $\frac{1}{4}$ 28	8S	16E	Docket 266	434
PS - 34	A MC 62098	SW $\frac{1}{4}$ 27, SE $\frac{1}{4}$ 28	8S	16E	Docket 347	304
PS - 35	A MC 62099	SW $\frac{1}{4}$ 28	8S	16E	Docket 347	305
PS - 36	A MC 62100	SW $\frac{1}{4}$ 28	8S	16E	Docket 347	306
PS - 37	A MC 62101	SW $\frac{1}{4}$ 28	8S	16E	Docket 347	307
PS - 38	A MC 62102	SE $\frac{1}{4}$ 28, SW $\frac{1}{4}$ 28	8S	16E	Docket 347	308
PS - 39	A MC 62103	SE $\frac{1}{4}$ 28	8S	16E	Docket 347	309
PS - 40	A MC 62104	SW $\frac{1}{4}$ 28, NW $\frac{1}{4}$ 28	8S	16E	Docket 347	310
PS - 41	A MC 62105	SE $\frac{1}{4}$ 28	8S	16E	Docket 347	311
PS - 42	A MC 62106	NW $\frac{1}{4}$ 27, SW $\frac{1}{4}$ 27, NE $\frac{1}{4}$ 28, SE $\frac{1}{4}$ 28	8S	16E	Docket 347	312
PS - 43	A MC 62107	NW $\frac{1}{4}$ 28, SW $\frac{1}{4}$ 28	8S	16E	Docket 347	313
PS - 44	A MC 62108	NW $\frac{1}{4}$ 28	8S	16E	Docket 347	314
PS - 45	A MC 62109	NW $\frac{1}{4}$ 28	8S	16E	Docket 347	315
PS - 46	A MC 62110	NW $\frac{1}{4}$ 28	8S	16E	Docket 347	316
PS - 47	A MC 62111	NE $\frac{1}{4}$ 28, NW $\frac{1}{4}$ 28, SE $\frac{1}{4}$ 28, SW $\frac{1}{4}$ 28	8S	16E	Docket 347	317
PS - 48	A MC 62112	NE $\frac{1}{4}$ 28, NW $\frac{1}{4}$ 28	8S	16E	Docket 347	318
PS - 49	A MC 62113	NE $\frac{1}{4}$ 28, SE $\frac{1}{4}$ 28	8S	16E	Docket 347	319
PS - 50	A MC 62114	NE $\frac{1}{4}$ 28	8S	16E	Docket 347	320

55 Bat

RECEIVED
BLM AZ STATE OFFICE

AUG 29 12 09 PM '98

PHOENIX, ARIZONA

<u>NAME OF CLAIM</u>	<u>BLM SERIAL NUMBER</u>	<u>SECTION</u>	<u>TOWN-SHIP</u>	<u>RANGE</u>	<u>BOOK OF RECORDS</u>	<u>PAGE</u>
PS - 51	A MC 62115	NE $\frac{1}{4}$ 28, SE $\frac{1}{4}$ 28	8S	16E	Docket 347	321
PS - 52	A MC 62116	NE $\frac{1}{4}$ 28	8S	16E	Docket 347	322
PS - 53	A MC 62117	NE $\frac{1}{4}$ 28, SE $\frac{1}{4}$ 28	8S	16E	Docket 347	323
PS - 54	A MC 62118	NE $\frac{1}{4}$ 28	8S	16E	Docket 347	324
PS 55	A MC 62119	NW $\frac{1}{4}$ 27, NE $\frac{1}{4}$ 28	8S	16E	Docket 747	518
PS 56	A MC 62120	NW $\frac{1}{4}$ 27	8S	16E	Docket 747	519
PS 57	A MC 62121	NW $\frac{1}{4}$ 27	8S	16E	Docket 747	520
PS 58	A MC 62122	NW $\frac{1}{4}$ 27	8S	16E	Docket 747	521
PS 59	A MC 62123	NW $\frac{1}{4}$ 27, SW $\frac{1}{4}$ 27	8S	16E	Docket 747	522
PS 60	A MC 62124	NW $\frac{1}{4}$ 27, SW $\frac{1}{4}$ 27	8S	16E	Docket 747	523
PS 61	A MC 62125	NW $\frac{1}{4}$ 27, SW $\frac{1}{4}$ 27	8S	16E	Docket 747	524
PS 62	A MC 62126	NW $\frac{1}{4}$ 27, SW $\frac{1}{4}$ 27	8S	16E	Docket 747	525
PS 63	A MC 62127	NE $\frac{1}{4}$ 27, NW $\frac{1}{4}$ 27, SE $\frac{1}{4}$ 27, SW $\frac{1}{4}$ 27	8S	16E	Docket 747	526
PS 64	A MC 62128	SW $\frac{1}{4}$ 27	8S	16E	Docket 747	527
PS 65	A MC 62129	SW $\frac{1}{4}$ 27	8S	16E	Docket 747	528
PS 66	A MC 62130	SW $\frac{1}{4}$ 27	8S	16E	Docket 747	529
PS 67	A MC 62131	SW $\frac{1}{4}$ 27	8S	16E	Docket 747	530
PS 68	A MC 62132	SE $\frac{1}{4}$ 27, SW $\frac{1}{4}$ 27	8S	16E	Docket 747	531
PS 69	A MC 62133	NW $\frac{1}{4}$ 34	8S	16E	Docket 747	532
PS 70	A MC 62134	NW $\frac{1}{4}$ 34	8S	16E	Docket 747	533
PS 71	A MC 62135	NW $\frac{1}{4}$ 34	8S	16E	Docket 747	534
PS 72	A MC 62136	NW $\frac{1}{4}$ 34	8S	16E	Docket 747	535
PS 73	A MC 62137	NE $\frac{1}{4}$ 34, NW $\frac{1}{4}$ 34	8S	16E	Docket 747	536
PS 74	A MC 62138	NE $\frac{1}{4}$ 34	8S	16E	Docket 747	537
PS 75	A MC 62139	SE $\frac{1}{4}$ 27, NE $\frac{1}{4}$ 34	8S	16E	Docket 747	538
PS 76	A MC 62140	NW $\frac{1}{4}$ 34, SW $\frac{1}{4}$ 34	8S	16E	Docket 747	539
PS 77	A MC 62141	NE $\frac{1}{4}$ 34, NW $\frac{1}{4}$ 34, SE $\frac{1}{4}$ 34, SW $\frac{1}{4}$ 34	8S	16E	Docket 747	540
PS 78 (Amended)	A MC 62142	NE $\frac{1}{4}$ 34, SE $\frac{1}{4}$ 34	8S	16E	Docket 756	203
PS 79	A MC 62143	NW $\frac{1}{4}$ 28, SW $\frac{1}{4}$ 28	8S	16E	Docket 765	351
PS 80	A MC 62144	NW $\frac{1}{4}$ 28, SW $\frac{1}{4}$ 28	8S	16E	Docket 765	352
PS 81	A MC 62145	SE $\frac{1}{4}$ 29, NE $\frac{1}{4}$ 32	8S	16E	Docket 765	353
PS 82	A MC 62146	SE $\frac{1}{4}$ 29, NE $\frac{1}{4}$ 32	8S	16E	Docket 765	354
PS 83	A MC 62147	SE $\frac{1}{4}$ 29, NE $\frac{1}{4}$ 32	8S	16E	Docket 765	355
PS 84	A MC 62148	SE $\frac{1}{4}$ 29, NE $\frac{1}{4}$ 32	8S	16E	Docket 765	356
PS 85	A MC 62149	SE $\frac{1}{4}$ 29, SW $\frac{1}{4}$ 29, NE $\frac{1}{4}$ 32, NW $\frac{1}{4}$ 32	8S	16E	Docket 765	357
PS 86	A MC 62150	SW $\frac{1}{4}$ 29, NW $\frac{1}{4}$ 32	8S	16E	Docket 765	358
PS 87	A MC 62151	SW $\frac{1}{4}$ 29, NW $\frac{1}{4}$ 32	8S	16E	Docket 765	359
PS 88	A MC 62152	SW $\frac{1}{4}$ 29, NW $\frac{1}{4}$ 32	8S	16E	Docket 765	360
PS 89	A MC 62153	SW $\frac{1}{4}$ 29, SE $\frac{1}{4}$ 30, NW $\frac{1}{4}$ 32, NE $\frac{1}{4}$ 31	8S	16E	Docket 765	361
PS 90	A MC 62154	NE $\frac{1}{4}$ 29, SE $\frac{1}{4}$ 29	8S	16E	Docket 765	362
PS 91	A MC 62155	NE $\frac{1}{4}$ 29, SE $\frac{1}{4}$ 29	8S	16E	Docket 765	363
PS 92	A MC 62156	NE $\frac{1}{4}$ 29, SE $\frac{1}{4}$ 29	8S	16E	Docket 765	364
PS 93	A MC 62157	NE $\frac{1}{4}$ 29, SE $\frac{1}{4}$ 29	8S	16E	Docket 765	365
PS 94	A MC 62158	NE $\frac{1}{4}$ 29, NW $\frac{1}{4}$ 29, SE $\frac{1}{4}$ 29, SW $\frac{1}{4}$ 29	8S	16E	Docket 765	366
PS 95	A MC 62159	NW $\frac{1}{4}$ 29, SW $\frac{1}{4}$ 29	8S	16E	Docket 765	367
PS 96	A MC 62160	NW $\frac{1}{4}$ 29, SW $\frac{1}{4}$ 29	8S	16E	Docket 765	368
PS 97	A MC 62161	NW $\frac{1}{4}$ 29, SW $\frac{1}{4}$ 29	8S	16E	Docket 765	369
PS 98	A MC 62162	NW $\frac{1}{4}$ 29, SW $\frac{1}{4}$ 29, NE $\frac{1}{4}$ 30, SE $\frac{1}{4}$ 30	8S	16E	Docket 765	370
PS 99	A MC 62163	SW $\frac{1}{4}$ 31	8S	16E	Docket 765	371
PS 100	A MC 62164	SW $\frac{1}{4}$ 31	8S	16E	Docket 765	372
PS 101	A MC 62165	SW $\frac{1}{4}$ 31	8S	16E	Docket 765	373
PS 102	A MC 62166	SW $\frac{1}{4}$ 31	8S	16E	Docket 765	374
PS 103	A MC 62167	SE $\frac{1}{4}$ 31, SW $\frac{1}{4}$ 31	8S	16E	Docket 765	375
PS 104	A MC 62168	SE $\frac{1}{4}$ 31	8S	16E	Docket 765	376
PS 105	A MC 62169	SE $\frac{1}{4}$ 31	8S	16E	Docket 765	377

55 ✓
Baf

RECEIVED
 U.S. DEPARTMENT OF THE INTERIOR
 BUREAU OF LAND MANAGEMENT

AUG 29 12 09 PM '96

PHOENIX, ARIZONA

<u>NAME OF CLAIM</u>	<u>BLM SERIAL NUMBER</u>	<u>SECTION</u>	<u>TOWN-SHIP</u>	<u>RANGE</u>	<u>BOOK OF RECORDS</u>	<u>PAGE</u>
PS 106	A MC 62170	SE431	8S	16E	Docket 765	378
PS 107	A MC 62171	SE431, SW432	8S	16E	Docket 765	379
PS 108	A MC 62172	NW431, SW431	8S	16E	Docket 765	380
PS 109	A MC 62173	NW431, SW431	8S	16E	Docket 765	381
PS 110	A MC 62174	NW431, SW431	8S	16E	Docket 765	382
PS 111	A MC 62175	NW431, SW431	8S	16E	Docket 765	383
PS 112	A MC 62176	NE431, NW431, SE431, SW431	8S	16E	Docket 765	384
PS 113	A MC 62177	NE431, SE431	8S	16E	Docket 765	385
PS 114	A MC 62178	NE431, SE431	8S	16E	Docket 765	386
PS 115	A MC 62179	NE431, SE431	8S	16E	Docket 765	387
PS 116	A MC 62180	NW432, SW432, NE431, SE431	8S	16E	Docket 765	388
PS 117	A MC 62181	NW431	8S	16E	Docket 765	389
PS 118	A MC 62182	NW431	8S	16E	Docket 765	390
PS 119	A MC 62183	NW431	8S	16E	Docket 765	391
PS 120	A MC 62184	NW431	8S	16E	Docket 765	392
PS 121	A MC 62185	NE431, NW431	8S	16E	Docket 765	393
PS 122	A MC 62186	NE431	8S	16E	Docket 765	394
PS 123	A MC 62187	NE431	8S	16E	Docket 765	395
PS 124	A MC 62188	NE431	8S	16E	Docket 765	396
PS 125	A MC 62189	NW432, NE431	8S	16E	Docket 765	397
PS 126	A MC 62190	SW430, NW431	8S	16E	Docket 765	398
PS 127	A MC 62191	SW430, NW431	8S	16E	Docket 765	399
PS 128	A MC 62192	SW430, NW431	8S	16E	Docket 765	400
PS 129	A MC 62193	SW430, NW431	8S	16E	Docket 765	401
PS 130	A MC 62194	SE430, SW430, NE431, NW431	8S	16E	Docket 765	402
PS 131	A MC 62195	SE430, NE431	8S	16E	Docket 765	403
PS 132	A MC 62196	SE430, NE431	8S	16E	Docket 765	404
PS 133	A MC 62197	SE430, NE431	8S	16E	Docket 765	405
PS 134	A MC 62198	SW429, SE430, NW432, NE431	8S	16E	Docket 765	406
PS 135	A MC 62199	SW430	8S	16E	Docket 765	407
PS 136	A MC 62200	SW430	8S	16E	Docket 765	408
PS 137	A MC 62201	SW430	8S	16E	Docket 765	409
PS 138	A MC 62202	SW430	8S	16E	Docket 765	410
PS 139	A MC 62203	SE430, SW430	8S	16E	Docket 765	411
PS 140	A MC 62204	SE430	8S	16E	Docket 765	412
PS 141	A MC 62205	SE430	8S	16E	Docket 765	413
PS 142	A MC 62206	SE430	8S	16E	Docket 765	414
PS 143	A MC 62207	SW429, SE430	8S	16E	Docket 765	415
PS 144	A MC 62208	NW430, SW430	8S	16E	Docket 765	416
PS 145	A MC 62209	NW430, SW430	8S	16E	Docket 765	417
PS 146	A MC 62210	NW430, SW430	8S	16E	Docket 765	418
PS 147	A MC 62211	NW430, SW430	8S	16E	Docket 765	419
PS 148	A MC 62212	NE430, NW430, SE430, SW430	8S	16E	Docket 765	420
PS 149	A MC 62213	NE430, SE430	8S	16E	Docket 765	421
PS 150	A MC 62214	NE430, SE430	8S	16E	Docket 765	422
PS 151	A MC 62215	NE430, SE430	8S	16E	Docket 765	423
PS 152	A MC 62216	NW429, NE430, SW429, SE430	8S	16E	Docket 765	424
PS 153	A MC 62217	NW430	8S	16E	Docket 765	425
PS 154	A MC 62218	NW430	8S	16E	Docket 765	426
PS 155	A MC 62219	NW430	8S	16E	Docket 765	427
PS 156	A MC 62220	NW430	8S	16E	Docket 765	428
PS 157	A MC 62221	NE430, NW430	8S	16E	Docket 765	429
PS 158	A MC 62222	NE430	8S	16E	Docket 765	430
PS 159	A MC 62223	NE430	8S	16E	Docket 765	431
PS 160	A MC 62224	NE430	8S	16E	Docket 765	432

55
 Bof

RECEIVED
U.S. BUREAU OF LAND MANAGEMENT

AUG 29 12 09 PM '96

PHOENIX, ARIZONA

<u>NAME OF CLAIM</u>	<u>BLM SERIAL NUMBER</u>	<u>SECTION</u>	<u>TOWN-SHIP</u>	<u>RANGE</u>	<u>BOOK OF RECORDS</u>	<u>PAGE</u>
PS 161	A MC 62225	NW $\frac{1}{4}$ 29, NE $\frac{1}{4}$ 30	8S	16E	Docket 765	433
PS No. 162	A MC 62226	SW $\frac{1}{4}$ 19, NW $\frac{1}{4}$ 30	8S	16E	Docket 769	518
PS No. 163	A MC 62227	SW $\frac{1}{4}$ 19, NW $\frac{1}{4}$ 30	8S	16E	Docket 769	519
PS No. 164	A MC 62228	SW $\frac{1}{4}$ 19, NW $\frac{1}{4}$ 30	8S	16E	Docket 769	520
PS No. 165	A MC 62229	SW $\frac{1}{4}$ 19, NW $\frac{1}{4}$ 30	8S	16E	Docket 769	521
PS No. 166	A MC 62230	NW $\frac{1}{4}$ 29, NE $\frac{1}{4}$ 30	8S	16E	Docket 769	522
PS No. 167	A MC 62231	NW $\frac{1}{4}$ 29	8S	16E	Docket 769	523
PS No. 168	A MC 62232	NW $\frac{1}{4}$ 29	8S	16E	Docket 769	524
PS No. 169	A MC 62233	NW $\frac{1}{4}$ 29	8S	16E	Docket 769	525
PS No. 170	A MC 62234	NE $\frac{1}{4}$ 29, NW $\frac{1}{4}$ 29	8S	16E	Docket 769	526
PS No. 171	A MC 62235	NE $\frac{1}{4}$ 29	8S	16E	Docket 769	527
PS No. 172	A MC 62236	NE $\frac{1}{4}$ 29	8S	16E	Docket 769	528
PS No. 173	A MC 62237	NE $\frac{1}{4}$ 29	8S	16E	Docket 769	529
PS No. 174	A MC 62238	NE $\frac{1}{4}$ P29	8S	16E	Docket 769	530
PS Fraction	A MC 6527	NE $\frac{1}{4}$ 27, SE $\frac{1}{4}$ 22	8S	16E	Docket 861	443
PS 175	A MC 6528	NW $\frac{1}{4}$ 28, NE $\frac{1}{4}$ 29	8S	16E	Docket 861	444
PS 176	A MC 6529	NW $\frac{1}{4}$ 28	8S	16E	Docket 861	445
PS 177	A MC 6530	SW $\frac{1}{4}$ 21, NW $\frac{1}{4}$ 28	8S	16E	Docket 861	446
PS 178	A MC 6531	SW $\frac{1}{4}$ 21, NW $\frac{1}{4}$ 28	8S	16E	Docket 861	447
PS 179	A MC 6532	SW $\frac{1}{4}$ 21, SE $\frac{1}{4}$ 21, NE $\frac{1}{4}$ 28, NW $\frac{1}{4}$ 28	8S	16E	Docket 861	448
PS 180	A MC 6533	SE $\frac{1}{4}$ 21, NE $\frac{1}{4}$ 28	8S	16E	Docket 861	449
PS 181	A MC 6534	SE $\frac{1}{4}$ 21, NE $\frac{1}{4}$ 28	8S	16E	Docket 861	450
PS 182	A MC 6535	SE $\frac{1}{4}$ 21, NE $\frac{1}{4}$ 28	8S	16E	Docket 861	451
PS 183	A MC 6536	SE $\frac{1}{4}$ 21, NE $\frac{1}{4}$ 28, SW $\frac{1}{4}$ 22, NW $\frac{1}{4}$ 27	8S	16E	Docket 861	452
PS 184	A MC 6537	SW $\frac{1}{4}$ 22, NW $\frac{1}{4}$ 27	8S	16E	Docket 861	453
PS 185	A MC 6538	SW $\frac{1}{4}$ 22, NW $\frac{1}{4}$ 27	8S	16E	Docket 861	454
PS 186	A MC 6539	SW $\frac{1}{4}$ 22	8S	16E	Docket 861	455
PS 187	A MC 6540	SW $\frac{1}{4}$ 22	8S	16E	Docket 861	456
PS 188	A MC 6541	SW $\frac{1}{4}$ 22, SE $\frac{1}{4}$ 22	8S	16E	Docket 861	457
PS 189	A MC 6542	NE $\frac{1}{4}$ 22, NW $\frac{1}{4}$ 22, SE $\frac{1}{4}$ 22, SW $\frac{1}{4}$ 22	8S	16E	Docket 861	458
PS 190	A MC 6543	NW $\frac{1}{4}$ 22, SW $\frac{1}{4}$ 22	8S	16E	Docket 861	459
PS 191	A MC 6544	NW $\frac{1}{4}$ 22, SW $\frac{1}{4}$ 22	8S	16E	Docket 861	460
PS 192	A MC 6545	SW $\frac{1}{4}$ 22	8S	16E	Docket 861	461
PS 193	A MC 6546	SW $\frac{1}{4}$ 22	8S	16E	Docket 861	462
PS 194	A MC 6547	SE $\frac{1}{4}$ 21, SW $\frac{1}{4}$ 22	8S	16E	Docket 861	463
PS 195	A MC 6548	SE $\frac{1}{4}$ 21	8S	16E	Docket 861	464
PS 196	A MC 6549	SE $\frac{1}{4}$ 21	8S	16E	Docket 861	465
PS 197	A MC 6550	SE $\frac{1}{4}$ 21	8S	16E	Docket 861	466
PS 198	A MC 6551	SE $\frac{1}{4}$ 21, SW $\frac{1}{4}$ 21	8S	16E	Docket 861	467
PS 199	A MC 6552	SW $\frac{1}{4}$ 21	8S	16E	Docket 861	468
PS 200	A MC 6553	SW $\frac{1}{4}$ 21	8S	16E	Docket 861	469
PS 201	A MC 6554	NE $\frac{1}{4}$ 27, SE $\frac{1}{4}$ 22	8S	16E	Docket 861	470
PS 202	A MC 6555	NE $\frac{1}{4}$ 27, SE $\frac{1}{4}$ 22	8S	16E	Docket 861	471
PS 203	A MC 6556	NE $\frac{1}{4}$ 27, SE $\frac{1}{4}$ 22	8S	16E	Docket 861	472
PS 204	A MC 6557	SE $\frac{1}{4}$ 22	8S	16E	Docket 861	473
PS 205	A MC 6558	SE $\frac{1}{4}$ 22	8S	16E	Docket 861	474
PS 206	A MC 6559	SE $\frac{1}{4}$ 22	8S	16E	Docket 861	475
PS 207	A MC 6560	SE $\frac{1}{4}$ 22, NE $\frac{1}{4}$ 22	8S	16E	Docket 861	476
PS 208	A MC 6561	SE $\frac{1}{4}$ 22, NE $\frac{1}{4}$ 22	8S	16E	Docket 861	477
PS 209	A MC 6562	SE $\frac{1}{4}$ 22, NE $\frac{1}{4}$ 22	8S	16E	Docket 861	478
PS 210	A MC 6563	NE $\frac{1}{4}$ 22, NW $\frac{1}{4}$ 22	8S	16E	Docket 861	479
PS 211	A MC 6564	NE $\frac{1}{4}$ 22	8S	16E	Docket 861	480
PS 212	A MC 6565	NE $\frac{1}{4}$ 22	8S	16E	Docket 861	481
PS 213	A MC 6566	NE $\frac{1}{4}$ 22	8S	16E	Docket 861	482
PS 214	A MC 6567	SW $\frac{1}{4}$ 21, NW $\frac{1}{4}$ 28	8S	16E	Docket 861	483

55/ Bsk

RECEIVED
BLM AZ STATE OFFICE

AUG 29 12 08 PM '86

PHOENIX, ARIZONA

<u>NAME OF CLAIM</u>	<u>BLM SERIAL NUMBER</u>	<u>SECTION</u>	<u>TOWN-SHIP</u>	<u>RANGE</u>	<u>BOOK OF RECORDS</u>	<u>PAGE</u>
PS 215	A MC 6568	SW $\frac{1}{4}$ 21, NW $\frac{1}{4}$ 28, SE $\frac{1}{4}$ 20, NE $\frac{1}{4}$ 29	8S	16E	Docket 861	484
PS 216	A MC 6569	NW $\frac{1}{4}$ 21, SW $\frac{1}{4}$ 21, SE $\frac{1}{4}$ 20, NE $\frac{1}{4}$ 20	8S	16E	Docket 861	485
PS 217	A MC 6570	NW $\frac{1}{4}$ 21, SW $\frac{1}{4}$ 21	8S	16E	Docket 861	486
PS 218	A MC 6571	SE $\frac{1}{4}$ 20, NE $\frac{1}{4}$ 29	8S	16E	Docket 861	487
PS 219	A MC 6572	SE $\frac{1}{4}$ 20, NE $\frac{1}{4}$ 29	8S	16E	Docket 861	488
PS 220	A MC 6573	SE $\frac{1}{4}$ 20, NE $\frac{1}{4}$ 29	8S	16E	Docket 861	489
PS 221	A MC 6574	SE $\frac{1}{4}$ 20, NE $\frac{1}{4}$ 29	8S	16E	Docket 861	490
PS 222	A MC 6575	SE $\frac{1}{4}$ 20	8S	16E	Docket 861	491
PS 223	A MC 6576	SE $\frac{1}{4}$ 20	8S	16E	Docket 861	492
PS 224	A MC 6577	SE $\frac{1}{4}$ 20	8S	16E	Docket 861	493
PS 225	A MC 6578	SE $\frac{1}{4}$ 20	8S	16E	Docket 861	494
PS 226	A MC 6579	NE $\frac{1}{4}$ 20, SE $\frac{1}{4}$ 20	8S	16E	Docket 861	495
PS 227	A MC 6580	NE $\frac{1}{4}$ 20, SE $\frac{1}{4}$ 20	8S	16E	Docket 861	496
PS 228	A MC 6581	NE $\frac{1}{4}$ 20, SE $\frac{1}{4}$ 20	8S	16E	Docket 861	497
PS 229	A MC 6582	NE $\frac{1}{4}$ 20, SE $\frac{1}{4}$ 20	8S	16E	Docket 861	498
PS 230	A MC 6583	NW $\frac{1}{4}$ 21, NE $\frac{1}{4}$ 20	8S	16E	Docket 861	499
PS 231	A MC 6584	NW $\frac{1}{4}$ 21	8S	16E	Docket 861	500
PS 232	A MC 6585	NW $\frac{1}{4}$ 21, SW $\frac{1}{4}$ 21	8S	16E	Docket 861	501
PS 233	A MC 6586	NW $\frac{1}{4}$ 21, SW $\frac{1}{4}$ 21	8S	16E	Docket 861	502
PS 234	A MC 6587	NW $\frac{1}{4}$ 21, NE $\frac{1}{4}$ 21, SW $\frac{1}{4}$ 21, SE $\frac{1}{4}$ 21	8S	16E	Docket 861	503
PS 235	A MC 6588	NE $\frac{1}{4}$ 21, SE $\frac{1}{4}$ 21	8S	16E	Docket 861	504
PS 236	A MC 6589	NE $\frac{1}{4}$ 21, SE $\frac{1}{4}$ 21	8S	16E	Docket 861	505
PS 237	A MC 6590	NE $\frac{1}{4}$ 21, SE $\frac{1}{4}$ 21	8S	16E	Docket 861	506
PS 238	A MC 6591	NE $\frac{1}{4}$ 21, SE $\frac{1}{4}$ 21, NW $\frac{1}{4}$ 22, SW $\frac{1}{4}$ 22	8S	16E	Docket 861	507
PS 239	A MC 6592	NW $\frac{1}{4}$ 22, SW $\frac{1}{4}$ 22	8S	16E	Docket 861	508
PS 240	A MC 6593	NW $\frac{1}{4}$ 22, SW $\frac{1}{4}$ 22	8S	16E	Docket 861	509
PS 241	A MC 6594	NW $\frac{1}{4}$ 22	8S	16E	Docket 861	510
PS 242	A MC 6595	NW $\frac{1}{4}$ 22	8S	16E	Docket 861	511
PS 243	A MC 6596	SW $\frac{1}{4}$ 16, NW $\frac{1}{4}$ 21	8S	16E	Docket 861	512
PS 244	A MC 6597	SW $\frac{1}{4}$ 16, NW $\frac{1}{4}$ 21	8S	16E	Docket 861	513
PS 245	A MC 6598	SW $\frac{1}{4}$ 16, SE $\frac{1}{4}$ 16, NW $\frac{1}{4}$ 21, NE $\frac{1}{4}$ 21	8S	16E	Docket 861	514
PS 246	A MC 6599	SE $\frac{1}{4}$ 16, NE $\frac{1}{4}$ 21	8S	16E	Docket 861	515
PS 247	A MC 6600	SE $\frac{1}{4}$ 16, NE $\frac{1}{4}$ 21	8S	16E	Docket 861	516
PS 248	A MC 6601	SE $\frac{1}{4}$ 16, NE $\frac{1}{4}$ 21	8S	16E	Docket 861	517
PS 249	A MC 6602	NE $\frac{1}{4}$ 21, NW $\frac{1}{4}$ 22	8S	16E	Docket 861	518
PS 250	A MC 6603	SW $\frac{1}{4}$ 15, NW $\frac{1}{4}$ 22	8S	16E	Docket 861	519
PS 251	A MC 6604	SW $\frac{1}{4}$ 15, NW $\frac{1}{4}$ 22	8S	16E	Docket 861	520
PS 252	A MC 9876	SE $\frac{1}{4}$ 22, NE $\frac{1}{4}$ 22	8S	16E	Docket 869	217
PS 253	A MC 9877	SE $\frac{1}{4}$ 22, NE $\frac{1}{4}$ 22	8S	16E	Docket 869	218
PS 254	A MC 9878	SE $\frac{1}{4}$ 22, NE $\frac{1}{4}$ 22	8S	16E	Docket 869	219
Sylvia #1	A MC 62050	NW $\frac{1}{4}$ 28, NE $\frac{1}{4}$ 28, SW $\frac{1}{4}$ 28, SE $\frac{1}{4}$ 28	8S	16E	Docket 152	258
Sylvia #2	A MC 62051	NW $\frac{1}{4}$ 28, NE $\frac{1}{4}$ 28, SE $\frac{1}{4}$ 28	8S	16E	Docket 152	259
Sylvia #3	A MC 62052	NE $\frac{1}{4}$ 28, SE $\frac{1}{4}$ 28	8S	16E	Docket 152	260
Sylvia #4	A MC 62053	NE $\frac{1}{4}$ 28	8S	16E	Docket 152	261
Sylvia #5	A MC 62054	NE $\frac{1}{4}$ 28	8S	16E	Docket 152	262
Sylvia #6	A MC 62055	SE $\frac{1}{4}$ 28	8S	16E	Docket 152	263
Sylvia #7	A MC 62056	SE $\frac{1}{4}$ 28	8S	16E	Docket 152	264
Sylvia #8	A MC 62057	SE $\frac{1}{4}$ 28	8S	16E	Docket 152	265
Sylvia #9	A MC 62058	SE $\frac{1}{4}$ 28, NE $\frac{1}{4}$ 28, SW $\frac{1}{4}$ 27	8S	16E	Docket 157	405
Sylvia #10	A MC 62059	SE $\frac{1}{4}$ 28, NE $\frac{1}{4}$ 28, SW $\frac{1}{4}$ 27, NW $\frac{1}{4}$ 27	8S	16E	Docket 170	385
Little Joe #1	A MC 62060	SW $\frac{1}{4}$ 28, SE $\frac{1}{4}$ 28	8S	16E	Docket 111	138
Little Joe #1	A MC 68674	SW $\frac{1}{4}$ 28, SE $\frac{1}{4}$ 28	8S	16E	52 of Mines	137
Little Joe #2	A MC 68675	SW $\frac{1}{4}$ 28	8S	16E	Docket 111	139
Little Joe No. 2	A MC 62061	SW $\frac{1}{4}$ 28	8S	16E	52 of Mines	166
Little Joe #3	A MC 62062	NW $\frac{1}{4}$ 28, SW $\frac{1}{4}$ 28	8S	16E	Docket 208	439

531
Bak

<u>NAME OF CLAIM</u>	<u>BLM SERIAL NUMBER</u>	<u>SECTION</u>	<u>TOWN-SHIP</u>	<u>RANGE</u>	<u>BOOK OF RECORDS</u>	<u>PAGE</u>
Little Joe No. 4	A MC 62063	SE $\frac{1}{4}$ 28, SW $\frac{1}{4}$ 28	8S	16E	55 of Mines	23
Little Joe No. 5	A MC 62064	SE $\frac{1}{4}$ 28, SW $\frac{1}{4}$ 28, NE $\frac{1}{4}$ 33	8S	16E	55 of Mines	24
Apollo Extension No. 2 (Amended)	A MC 62326	SE $\frac{1}{4}$ 27, NE $\frac{1}{4}$ 34	8S	16E	Docket 179	362
Nit Wit (Amended)	A MC 62330	SE $\frac{1}{4}$ 27	8S	16E	Docket 179	382
Real McCoy (Amended)	A MC 62331	SE $\frac{1}{4}$ 27	8S	16E	Docket 179	383
Exchange 1	A MC 265021	SE $\frac{1}{4}$ 27	8S	16E	Docket 1340	450
Exchange 2	A MC 265022	SE $\frac{1}{4}$ 27	8S	16E	Docket 1340	452
Exchange 3	A MC 265023	SE $\frac{1}{4}$ 27	8S	16E	Docket 1340	453
Exchange 4	A MC 265024	NE $\frac{1}{4}$ 34, SE $\frac{1}{4}$ 27	8S	16E	Docket 1340	448

RECEIVED
 BLM, AZ STATE OFFICE
 AUG 29 12 08 PM '96
 PHOENIX, ARIZONA

9 Bk

UNITED STATES
DEPARTMENT OF THE INTERIOR
BUREAU OF LAND MANAGEMENT

RECEIPT AND ACCOUNTING ADVICE

No. 2263652 04

SM/AZ

08/29/96

Subject: CLAIM MAINTENANCE FEE 1997 (334)

2 46 13

33,400.00

Applicant:

BHP COPPER COMPANY
7400 N. ORACLE RD., STE. 200
TUCSON, AZ 85704

Remitter: SAME - CK #01133053
520-575-5642

Assignor:

LEASE MANAGEMENT DATA									
<input type="checkbox"/> NEW <input type="checkbox"/> UPDATE <input type="checkbox"/> PAYMENT									
ORIGINAL SERIAL NO.	ASG.	TYPE	ST.	CTY.	FUND SYMBOL			ACRES/UNITS	RATE
AMC 62266, ET AL									
AMOUNT	ANV. DATE	EXP. DATE	BILL CYC.	S/C	DISTRICT	NEXT BILL	MISC. DATA	U of M	ACTUAL UNITS
ASSIGNMENT SERIAL NO.	ASG.	TYPE	ST.	CTY.	FUND SYMBOL			ACRES/UNITS	RATE
AMOUNT	ANV. DATE	EXP. DATE	BILL CYC.	S/C	DISTRICT	NEXT BILL	MISC. DATA	U of M	ACTUAL UNITS

APPLY REMITTANCE			
ACTION	FUND SYMBOL	CTY.	AMOUNT
FILING FEE			
RENTAL			
UNEARNED			
REFUND			
TOTAL			
AMOUNT DUE			

Remarks:

62011-62018
62019-62027
62028-62037
62038-62047
62048-62063
62064-62073
62074-62080

265021-265024

DATE:

Lease in Escrow?
 KGS?
 Auto Escalates?
 Auto Renew?

Of Interest?
 Operating Rights?
 Operator
 Bond Filed?

FOR MMS USE ONLY

BILLEE NUMBER	FOREST REFUGE
OCS SECTION	
CODE	

UNITED STATES
DEPARTMENT OF THE INTERIO
BUREAU OF LAND MANAGEMENT

RECEIPT AND ACCOUNTING ADVICE

NO. 2263652

Subject:

Applicant:

Remitter:

Assignor:

LEASE MANAGEMENT DATA									
<input type="checkbox"/> NEW <input type="checkbox"/> UPDATE <input type="checkbox"/> PAYMENT									
ORIGINAL SERIAL NO.	ASG.	TYPE	ST.	CTY.	FUND SYMBOL			ACRES/UNITS	RATE

AMOUNT	ANV. DATE	EXP. DATE	BILL CYC.	S/C	DISTRICT	NEXT BILL	MISC. DATA	U of M	ACTUAL UNITS

ASSIGNMENT SERIAL NO.	ASG.	TYPE	ST.	CTY.	FUND SYMBOL			ACRES/UNITS	RATE

AMOUNT	ANV. DATE	EXP. DATE	BILL CYC.	S/C	DISTRICT	NEXT BILL	MISC. DATA	U of M	ACTUAL UNITS

APPLY REMITTANCE			
ACTION	FUND SYMBOL	CTY.	AMOUNT
FILING FEE			
RENTAL			
UNEARNED			
REFUND			
TOTAL			
AMOUNT DUE			

Remarks:

6527-6604	62283-62284
9876-9878	62286-62287
62016-62018	62326
62024-62026	62330-62331
62028-62032	68674-68675
62035	
62048-62263	265021-265024
62266-62267	
62269-62276	
BY: 62279-62280	

DATE:

<input type="checkbox"/> Lease in Escrow?	Of Interest?
<input type="checkbox"/> KGS?	Operating Rights?
<input type="checkbox"/> Auto Escalates?	Operator
<input type="checkbox"/> Auto Renew?	Bond Filed?

FOR MMS USE ONLY	
BILLEE NUMBER	FOREST REFUGE
OCS SECTION CODE	

MAGMA

M A G M A C O P P E R C O M P A N Y

33,400.00

334 claims
T.S.

62016

68674

265021

6527

9876

for

Alex Acosta
CORPORATE LAND MANAGER

July 25, 1995

U.S. Department of the Interior
Bureau of Land Management
Records Section
3707 7th Street
Phoenix, AZ 85011

Gentlemen,

The final Rule as published in the Federal Register implements provisions of the Interior Department and related agencies' Appropriation Act of 1993 (the Act) that requires an annual rental fee of \$100 for each mining claim and site located and held under the General Mining Law of 1872.

Therefore, Magma Copper Company's San Manuel's Mining Division submits a check payable to the Bureau of Land Management in the amount of \$33,400.00 which represents \$100.00 per claim, as rental fee as shown on Exhibit "A," attached hereto and made a part hereof.

Sincerely,



Alex Acosta

AA:sdp

cc: Andy Brodkey
Dee Durazo
File

RECEIVED
BLM, AZ STATE OFFICE
PHOENIX, ARIZONA
AUG 22 1 47 PM '95

9-6-95 *Arrows*
ENTERED IN COMPUTER
96 - Maintenance fee

RECEIVED
 BLM AZ STATE OFFICE
 AUG 22 1 47 PM '95
 PHOENIX, ARIZONA

EXHIBIT A

<u>NAME OF CLAIM</u>	<u>BLM SERIAL NUMBER</u>	<u>SECTION</u>	<u>TOWN-SHIP</u>	<u>RANGE</u>	<u>BOOK OF RECORDS</u>	<u>PAGE</u>
Black Hill No. 3)	A MC 62266	NW $\frac{1}{4}$ 19, SW $\frac{1}{4}$ 19	10S	18E	Docket 631	875
Black Hill No. 4)	A MC 62267	NE $\frac{1}{4}$ 30, NW $\frac{1}{4}$ 30, SE $\frac{1}{4}$ 19	10S	18E	Docket 631	876
Black Hill No. 6	A MC 62269	SW $\frac{1}{4}$ 19, NW $\frac{1}{4}$ 30	10S	18E	Docket 631	878
Black Hill No. 7	A MC 62270	SW $\frac{1}{4}$ 19	10S	18E	Docket 631	879
Black Hill No. 8	A MC 62271	NW $\frac{1}{4}$ 19, SW $\frac{1}{4}$ 19, SE $\frac{1}{4}$ 24	10S	17-18E	Docket 631	880
Black Hill No. 9	A MC 62272	NW $\frac{1}{4}$ 19, NE $\frac{1}{4}$ 24, SE $\frac{1}{4}$ 24, SW $\frac{1}{4}$ 19	10S	17-18E	Docket 631	881
Black Hill No.10	A MC 62273	SW $\frac{1}{4}$ 19, NW $\frac{1}{4}$ 30	10S	18E	Docket 631	882
Black Hill No.11	A MC 62274	SW $\frac{1}{4}$ 19	10S	18E	Docket 631	883
Black Hill No.12	A MC 62275	SE $\frac{1}{4}$ 19, NE $\frac{1}{4}$ 30	10S	18E	Docket 631	884
Black Hill No.13	A MC 62276	SE $\frac{1}{4}$ 19	10S	18E	Docket 631	885
Black Hill No.16	A MC 62279	NW $\frac{1}{4}$ 19	10S	18E	Docket 631	888
Metal King # 1	A MC 62280	NW $\frac{1}{4}$ 19, SW $\frac{1}{4}$ 19	10S	18E	Docket 631	889
Metal King # 4)	A MC 62283	NW $\frac{1}{4}$ 19	10S	18E	Docket 631	892
Metal King # 5)	A MC 62284	NE $\frac{1}{4}$ 24	10S	17E	Docket 631	893
Metal King # 7)	A MC 62286	NE $\frac{1}{4}$ 24	10S	17E	Docket 631	895
Metal King # 8)	A MC 62287	NE $\frac{1}{4}$ 24, NW $\frac{1}{4}$ 24	10S	17E	Docket 631	896
Limestone No. 6 (Amended)	A MC 62239	NE $\frac{1}{4}$ 24	10S	17E	Docket 641	428
Limestone No. 7 (Amended)	A MC 62240	SE $\frac{1}{4}$ 13	10S	17E	Docket 641	429
Limestone No. 8 (Amended)	A MC 62241	SE $\frac{1}{4}$ 13	10S	17E	Docket 641	430
Limestone No. 9 (Amended)	A MC 62242	NE $\frac{1}{4}$ 24	10S	17E	Docket 641	431
Limestone No.10 (Amended)	A MC 62243	NW $\frac{1}{4}$ 24	10S	17E	Docket 641	432
Limestone No.11 (Amended)	A MC 62244	NW $\frac{1}{4}$ 24	10S	17E	Docket 641	433
Limestone No.12 (Amended)	A MC 62245	NW $\frac{1}{4}$ 24	10S	17E	Docket 641	434
Limestone No.13 (Amended)	A MC 62246	SW $\frac{1}{4}$ 13	10S	17E	Docket 641	435
Limestone No.14 (Amended)	A MC 62247	NW $\frac{1}{4}$ 19	10S	18E	Docket 641	436
Limestone No.17 (Amended)	A MC 62248	NW $\frac{1}{4}$ 19	10S	18E	Docket 641	439
Limestone No.18 (Amended)	A MC 62249	SW $\frac{1}{4}$ 19	10S	18E	Docket 641	440
Limestone No.19 (Amended)	A MC 62250	NW $\frac{1}{4}$ 19	10S	18E	Docket 641	441
Limestone No.20 (Amended)	A MC 62251	NW $\frac{1}{4}$ 19	10S	18E	Docket 641	442
Limestone No.21 (Amended)	A MC 62252	NW $\frac{1}{4}$ 19	10S	18E	Docket 641	443
Limestone No.23 (Amended)	A MC 62253	NE $\frac{1}{4}$ 19	10S	18E	Docket 682	296
Limestone No.24 (Amended)	A MC 62254	NE $\frac{1}{4}$ 19, SE $\frac{1}{4}$ 19	10S	18E	Docket 711	969
Limestone No.25 (Amended)	A MC 62255	SW $\frac{1}{4}$ 19	10S	18E	Docket 641	447
Limestone No.26 (Amended)	A MC 62256	SW $\frac{1}{4}$ 19	10S	18E	Docket 641	448
Limestone No.27 (Amended)	A MC 62257	SW $\frac{1}{4}$ 19	10S	18E	Docket 641	449
Limestone No.33 (Amended)	A MC 62258	NW $\frac{1}{4}$ 30	10S	18E	Docket 641	455
Limestone No.35 (Amended)	A MC 62259	SE $\frac{1}{4}$ 19	10S	18E	Docket 682	298
Limestone No.36 (Amended)	A MC 62260	SE $\frac{1}{4}$ 19	10S	18E	Docket 682	299
Limestone No.37 (Amended)	A MC 62261	SE $\frac{1}{4}$ 19	10S	18E	Docket 682	300
Limestone No.38 (Amended)	A MC 62262	NE $\frac{1}{4}$ 30	10S	18E	Docket 682	301
Limestone No.39 (Amended)	A MC 62263	NE $\frac{1}{4}$ 30	10S	18E	Docket 682	302
Hawk 9)	A MC 62016	NW $\frac{1}{4}$ 34	8S	16E	Docket 31	95
Hawk 10)	A MC 62017	NE $\frac{1}{4}$ 33, NW $\frac{1}{4}$ 34	8S	16E	Docket 31	96
Integrity #1 (Amended)	A MC 62018	SE $\frac{1}{4}$ 03, NE $\frac{1}{4}$ 10	9S	16E	Docket 44	34
Cactus Hill No. 1 (Amended)	A MC 62024	NW $\frac{1}{4}$ 27, SW $\frac{1}{4}$ 22	8S	16E	56 of Mines	547
Cloudburst	A MC 62025	NE $\frac{1}{4}$ 27	8S	16E	53 of Mines	225
Cloud Burst Fraction	A MC 62026	NE $\frac{1}{4}$ 27	8S	16E	56 of Mines	549
Fannie (Amended)	A MC 62028	NE $\frac{1}{4}$ 27, NW $\frac{1}{4}$ 27	8S	16E	56 of Mines	544
Fannie No. 1	A MC 62029	SW $\frac{1}{4}$ 22, NE $\frac{1}{4}$ 27, NW $\frac{1}{4}$ 27	8S	16E	56 of Mines	537
Glory No. 1 (Amended)	A MC 62030	NW $\frac{1}{4}$ 27	8S	16E	56 of Mines	546

RECEIVED
 BLM AZ STATE OFFICE
 AUG 22 1 47 PM '95

<u>NAME OF CLAIM</u>	<u>BLM SERIAL NUMBER</u>	<u>SECTION</u>	<u>TOWN-SHIP</u>	<u>RANGE</u>	<u>BOOK OF RECORDS</u>	<u>PAGES</u>
Glory #2	A MC 62031	NW $\frac{1}{4}$ 27	8S	16E	Docket 145	524
Hester No. 5 (Amended)	A MC 62032	NE $\frac{1}{4}$ 27	8S	16E	56 of Mines	545
Justine	A MC 62035	SE $\frac{1}{4}$ 22, NE $\frac{1}{4}$ 27, NW $\frac{1}{4}$ 27, SW $\frac{1}{4}$ 22	8S	16E	56 of Mines	550
Whirl Wind	A MC 62048	NE $\frac{1}{4}$ 27, NW $\frac{1}{4}$ 27, SE $\frac{1}{4}$ 27	8S	16E	53 of Mines	371
Whirlwind Fraction	A MC 62049	NE $\frac{1}{4}$ 27, NW $\frac{1}{4}$ 27, SE $\frac{1}{4}$ 27, SW $\frac{1}{4}$ 27	8S	16E	56 of Mines	548
PS 1	A MC 62065	NE $\frac{1}{4}$ 33, SE $\frac{1}{4}$ 33	8S	16E	Docket 246	509
PS 2	A MC 62066	NE $\frac{1}{4}$ 33, SE $\frac{1}{4}$ 33	8S	16E	Docket 246	510
PS 3	A MC 62067	SW $\frac{1}{4}$ 33	8S	16E	Docket 247	318
PS 4	A MC 62068	NW $\frac{1}{4}$ 33, SW $\frac{1}{4}$ 33	8S	16E	Docket 247	319
PS 5	A MC 62069	SE $\frac{1}{4}$ 33, SW $\frac{1}{4}$ 33	8S	16E	Docket 247	320
PS 6	A MC 62070	NE $\frac{1}{4}$ 33, NW $\frac{1}{4}$ 33	8S	16E	Docket 247	321
PS 7	A MC 62071	SE $\frac{1}{4}$ 33, NE $\frac{1}{4}$ 33	8S	16E	Docket 247	322
PS 8	A MC 62072	NE $\frac{1}{4}$ 33	8S	16E	Docket 247	323
PS 9	A MC 62073	NE $\frac{1}{4}$ 33, SE $\frac{1}{4}$ 33	8S	16E	Docket 247	517
PS 10	A MC 62074	NE $\frac{1}{4}$ 33	8S	16E	Docket 247	518
PS 11	A MC 62075	SW $\frac{1}{4}$ 33	8S	16E	Docket 247	519
PS 12	A MC 62076	NW $\frac{1}{4}$ 04	9S	16E	Docket 247	520
PS 13	A MC 62077	SW $\frac{1}{4}$ 33	8S	16E	Docket 247	521
PS 14	A MC 62078	NW $\frac{1}{4}$ 04	9S	16E	Docket 247	522
PS 15	A MC 62079	SW $\frac{1}{4}$ 33	8S	16E	Docket 247	523
PS 16	A MC 62080	NW $\frac{1}{4}$ 04	9S	16E	Docket 247	524
PS 17	A MC 62081	NW $\frac{1}{4}$ 33, SW $\frac{1}{4}$ 33	8S	16E	Docket 248	86
PS 18	A MC 62082	NW $\frac{1}{4}$ 33	8S	16E	Docket 248	87
PS 19	A MC 62083	NW $\frac{1}{4}$ 33, SW $\frac{1}{4}$ 33	8S	16E	Docket 248	88
PS 20	A MC 62084	NW $\frac{1}{4}$ 33	8S	16E	Docket 248	89
PS 21	A MC 62085	NW $\frac{1}{4}$ 33, SW $\frac{1}{4}$ 33	8S	16E	Docket 248	90
PS 22	A MC 62086	NW $\frac{1}{4}$ 33	8S	16E	Docket 248	91
PS 23	A MC 62087	NW $\frac{1}{4}$ 33	8S	16E	Docket 261	552
PS 24	A MC 62088	SE $\frac{1}{4}$ 28, SW $\frac{1}{4}$ 28, NE $\frac{1}{4}$ 33, NW $\frac{1}{4}$ 33	8S	16E	Docket 248	167
PS 25	A MC 62089	SE $\frac{1}{4}$ 28, NE $\frac{1}{4}$ 33	8S	16E	Docket 248	168
PS 26	A MC 62090	NE $\frac{1}{4}$ 33, NW $\frac{1}{4}$ 34	8S	16E	Docket 248	169
PS 27	A MC 62091	SW $\frac{1}{4}$ 28, NW $\frac{1}{4}$ 33	8S	16E	Docket 248	506
PS 28	A MC 62092	SW $\frac{1}{4}$ 28, NW $\frac{1}{4}$ 33	8S	16E	Docket 248	507
PS 29	A MC 62093	SW $\frac{1}{4}$ 28, NW $\frac{1}{4}$ 33	8S	16E	Docket 248	508
PS 30	A MC 62094	SW $\frac{1}{4}$ 28, NW $\frac{1}{4}$ 33	8S	16E	Docket 248	509
PS 31	A MC 62095	SE $\frac{1}{4}$ 28, NE $\frac{1}{4}$ 33	8S	16E	Docket 248	510
PS 32	A MC 62096	SE $\frac{1}{4}$ 28, NE $\frac{1}{4}$ 33	8S	16E	Docket 248	511
PS 33	A MC 62097	SE $\frac{1}{4}$ 28	8S	16E	Docket 266	434
PS - 34	A MC 62098	SW $\frac{1}{4}$ 27, SE $\frac{1}{4}$ 28	8S	16E	Docket 347	304
PS - 35	A MC 62099	SW $\frac{1}{4}$ 28	8S	16E	Docket 347	305
PS - 36	A MC 62100	SW $\frac{1}{4}$ 28	8S	16E	Docket 347	306
PS - 37	A MC 62101	SW $\frac{1}{4}$ 28	8S	16E	Docket 347	307
PS - 38	A MC 62102	SE $\frac{1}{4}$ 28, SW $\frac{1}{4}$ 28	8S	16E	Docket 347	308
PS - 39	A MC 62103	SE $\frac{1}{4}$ 28	8S	16E	Docket 347	309
PS - 40	A MC 62104	SW $\frac{1}{4}$ 28, NW $\frac{1}{4}$ 28	8S	16E	Docket 347	310
PS - 41	A MC 62105	SE $\frac{1}{4}$ 28	8S	16E	Docket 347	311
PS - 42	A MC 62106	NW $\frac{1}{4}$ 27, SW $\frac{1}{4}$ 27, NE $\frac{1}{4}$ 28, SE $\frac{1}{4}$ 28	8S	16E	Docket 347	312
PS - 43	A MC 62107	NW $\frac{1}{4}$ 28, SW $\frac{1}{4}$ 28	8S	16E	Docket 347	313
PS - 44	A MC 62108	NW $\frac{1}{4}$ 28	8S	16E	Docket 347	314
PS - 45	A MC 62109	NW $\frac{1}{4}$ 28	8S	16E	Docket 347	315
PS - 46	A MC 62110	NW $\frac{1}{4}$ 28	8S	16E	Docket 347	317
PS - 47	A MC 62111	NE $\frac{1}{4}$ 28, NW $\frac{1}{4}$ 28, SE $\frac{1}{4}$ 28, SW $\frac{1}{4}$ 28	8S	16E	Docket 347	316
PS - 48	A MC 62112	NE $\frac{1}{4}$ 28, NW $\frac{1}{4}$ 28	8S	16E	Docket 347	318
PS - 49	A MC 62113	NE $\frac{1}{4}$ 28, SE $\frac{1}{4}$ 28	8S	16E	Docket 347	319
PS - 50	A MC 62114	NE $\frac{1}{4}$ 28	8S	16E	Docket 347	320

RECEIVED
 BLM AZ STAFF OFFICE
 AUG 22 1 47 PM '95

<u>NAME OF CLAIM</u>	<u>BLM SERIAL NUMBER</u>	<u>SECTION</u>	<u>TOWN-SHIP</u>	<u>RANGE</u>	<u>BOOK OF RECORDS</u>	<u>PAGE</u>
PS - 51	A MC 62115	NE $\frac{1}{4}$ 28, SE $\frac{1}{4}$ 28	8S	16E	Docket 347	321
PS - 52	A MC 62116	NE $\frac{1}{4}$ 28	8S	16E	Docket 347	322
PS - 53	A MC 62117	NE $\frac{1}{4}$ 28, SE $\frac{1}{4}$ 28	8S	16E	Docket 347	323
PS - 54	A MC 62118	NE $\frac{1}{4}$ 28	8S	16E	Docket 347	324
PS 55	A MC 62119	NW $\frac{1}{4}$ 27, NE $\frac{1}{4}$ 28	8S	16E	Docket 747	518
PS 56	A MC 62120	NW $\frac{1}{4}$ 27	8S	16E	Docket 747	519
PS 57	A MC 62121	NW $\frac{1}{4}$ 27	8S	16E	Docket 747	520
PS 58	A MC 62122	NW $\frac{1}{4}$ 27	8S	16E	Docket 747	521
PS 59	A MC 62123	NW $\frac{1}{4}$ 27, SW $\frac{1}{4}$ 27	8S	16E	Docket 747	522
PS 60	A MC 62124	NW $\frac{1}{4}$ 27, SW $\frac{1}{4}$ 27	8S	16E	Docket 747	523
PS 61	A MC 62125	NW $\frac{1}{4}$ 27, SW $\frac{1}{4}$ 27	8S	16E	Docket 747	524
PS 62	A MC 62126	NW $\frac{1}{4}$ 27, SW $\frac{1}{4}$ 27	8S	16E	Docket 747	525
PS 63	A MC 62127	NE $\frac{1}{4}$ 27, NW $\frac{1}{4}$ 27, SE $\frac{1}{4}$ 27, SW $\frac{1}{4}$ 27	8S	16E	Docket 747	526
PS 64	A MC 62128	SW $\frac{1}{4}$ 27	8S	16E	Docket 747	527
PS 65	A MC 62129	SW $\frac{1}{4}$ 27	8S	16E	Docket 747	528
PS 66	A MC 62130	SW $\frac{1}{4}$ 27	8S	16E	Docket 747	529
PS 67	A MC 62131	SW $\frac{1}{4}$ 27	8S	16E	Docket 747	530
PS 68	A MC 62132	SE $\frac{1}{4}$ 27, SW $\frac{1}{4}$ 27	8S	16E	Docket 747	531
PS 69	A MC 62133	NW $\frac{1}{4}$ 34	8S	16E	Docket 747	532
PS 70	A MC 62134	NW $\frac{1}{4}$ 34	8S	16E	Docket 747	533
PS 71	A MC 62135	NW $\frac{1}{4}$ 34	8S	16E	Docket 747	534
PS 72	A MC 62136	NW $\frac{1}{4}$ 34	8S	16E	Docket 747	535
PS 73	A MC 62137	NE $\frac{1}{4}$ 34, NW $\frac{1}{4}$ 34	8S	16E	Docket 747	536
PS 74	A MC 62138	NE $\frac{1}{4}$ 34	8S	16E	Docket 747	537
PS 75	A MC 62139	SE $\frac{1}{4}$ 27, NE $\frac{1}{4}$ 34	8S	16E	Docket 747	538
PS 76	A MC 62140	NW $\frac{1}{4}$ 34, SW $\frac{1}{4}$ 34	8S	16E	Docket 747	539
PS 77	A MC 62141	NE $\frac{1}{4}$ 34, NW $\frac{1}{4}$ 34, SE $\frac{1}{4}$ 34, SW $\frac{1}{4}$ 34	8S	16E	Docket 747	540
PS 78 (Amended)	A MC 62142	NE $\frac{1}{4}$ 34, SE $\frac{1}{4}$ 34	8S	16E	Docket 756	203
PS 79	A MC 62143	NW $\frac{1}{4}$ 28, SW $\frac{1}{4}$ 28	8S	16E	Docket 765	351
PS 80	A MC 62144	NW $\frac{1}{4}$ 28, SW $\frac{1}{4}$ 28	8S	16E	Docket 765	352
PS 81	A MC 62145	SE $\frac{1}{4}$ 29, NE $\frac{1}{4}$ 32	8S	16E	Docket 765	353
PS 82	A MC 62146	SE $\frac{1}{4}$ 29, NE $\frac{1}{4}$ 32	8S	16E	Docket 765	354
PS 83	A MC 62147	SE $\frac{1}{4}$ 29, NE $\frac{1}{4}$ 32	8S	16E	Docket 765	355
PS 84	A MC 62148	SE $\frac{1}{4}$ 29, NE $\frac{1}{4}$ 32	8S	16E	Docket 765	356
PS 85	A MC 62149	SE $\frac{1}{4}$ 29, SW $\frac{1}{4}$ 29, NE $\frac{1}{4}$ 32, NW $\frac{1}{4}$ 32	8S	16E	Docket 765	357
PS 86	A MC 62150	SW $\frac{1}{4}$ 29, NW $\frac{1}{4}$ 32	8S	16E	Docket 765	358
PS 87	A MC 62151	SW $\frac{1}{4}$ 29, NW $\frac{1}{4}$ 32	8S	16E	Docket 765	359
PS 88	A MC 62152	SW $\frac{1}{4}$ 29, NW $\frac{1}{4}$ 32	8S	16E	Docket 765	360
PS 89	A MC 62153	SW $\frac{1}{4}$ 29, SE $\frac{1}{4}$ 30, NW $\frac{1}{4}$ 32, NE $\frac{1}{4}$ 31	8S	16E	Docket 765	361
PS 90	A MC 62154	NE $\frac{1}{4}$ 29, SE $\frac{1}{4}$ 29	8S	16E	Docket 765	362
PS 91	A MC 62155	NE $\frac{1}{4}$ 29, SE $\frac{1}{4}$ 29	8S	16E	Docket 765	363
PS 92	A MC 62156	NE $\frac{1}{4}$ 29, SE $\frac{1}{4}$ 29	8S	16E	Docket 765	364
PS 93	A MC 62157	NE $\frac{1}{4}$ 29, SE $\frac{1}{4}$ 29	8S	16E	Docket 765	365
PS 94	A MC 62158	NE $\frac{1}{4}$ 29, NW $\frac{1}{4}$ 29, SE $\frac{1}{4}$ 29, SW $\frac{1}{4}$ 29	8S	16E	Docket 765	366
PS 95	A MC 62159	NW $\frac{1}{4}$ 29, SW $\frac{1}{4}$ 29	8S	16E	Docket 765	367
PS 96	A MC 62160	NW $\frac{1}{4}$ 29, SW $\frac{1}{4}$ 29	8S	16E	Docket 765	368
PS 97	A MC 62161	NW $\frac{1}{4}$ 29, SW $\frac{1}{4}$ 29	8S	16E	Docket 765	369
PS 98	A MC 62162	NW $\frac{1}{4}$ 29, SW $\frac{1}{4}$ 29, NE $\frac{1}{4}$ 30, SE $\frac{1}{4}$ 30	8S	16E	Docket 765	370
PS 99	A MC 62163	SW $\frac{1}{4}$ 31	8S	16E	Docket 765	371
PS 100	A MC 62164	SW $\frac{1}{4}$ 31	8S	16E	Docket 765	372
PS 101	A MC 62165	SW $\frac{1}{4}$ 31	8S	16E	Docket 765	373
PS 102	A MC 62166	SW $\frac{1}{4}$ 31	8S	16E	Docket 765	374
PS 103	A MC 62167	SE $\frac{1}{4}$ 31, SW $\frac{1}{4}$ 31	8S	16E	Docket 765	375
PS 104	A MC 62168	SE $\frac{1}{4}$ 31	8S	16E	Docket 765	376
PS 105	A MC 62169	SE $\frac{1}{4}$ 31	8S	16E	Docket 765	377

RECEIVED
 BLM AZ STATE OFFICE
 AUG 22 1 07 PM '95
 INDIANAPOLIS, IN

<u>NAME OF CLAIM</u>	<u>BLM SERIAL NUMBER</u>	<u>SECTION</u>	<u>TOWN-SHIP</u>	<u>RANGE</u>	<u>BOOK OF RECORDS</u>	<u>PAGE</u>
PS 106	A MC 62170	SE $\frac{1}{4}$ 31	8S	16E	Docket 765	378
PS 107	A MC 62171	SE $\frac{1}{4}$ 31, SW $\frac{1}{4}$ 32	8S	16E	Docket 765	379
PS 108	A MC 62172	NW $\frac{1}{4}$ 31, SW $\frac{1}{4}$ 31	8S	16E	Docket 765	380
PS 109	A MC 62173	NW $\frac{1}{4}$ 31, SW $\frac{1}{4}$ 31	8S	16E	Docket 765	381
PS 110	A MC 62174	NW $\frac{1}{4}$ 31, SW $\frac{1}{4}$ 31	8S	16E	Docket 765	382
PS 111	A MC 62175	NW $\frac{1}{4}$ 31, SW $\frac{1}{4}$ 31	8S	16E	Docket 765	383
PS 112	A MC 62176	NE $\frac{1}{4}$ 31, NW $\frac{1}{4}$ 31, SE $\frac{1}{4}$ 31, SW $\frac{1}{4}$ 31	8S	16E	Docket 765	384
PS 113	A MC 62177	NE $\frac{1}{4}$ 31, SE $\frac{1}{4}$ 31	8S	16E	Docket 765	385
PS 114	A MC 62178	NE $\frac{1}{4}$ 31, SE $\frac{1}{4}$ 31	8S	16E	Docket 765	386
PS 115	A MC 62179	NE $\frac{1}{4}$ 31, SE $\frac{1}{4}$ 31	8S	16E	Docket 765	387
PS 116	A MC 62180	NW $\frac{1}{4}$ 32, SW $\frac{1}{4}$ 32, NE $\frac{1}{4}$ 31, SE $\frac{1}{4}$ 31	8S	16E	Docket 765	388
PS 117	A MC 62181	NW $\frac{1}{4}$ 31	8S	16E	Docket 765	389
PS 118	A MC 62182	NW $\frac{1}{4}$ 31	8S	16E	Docket 765	390
PS 119	A MC 62183	NW $\frac{1}{4}$ 31	8S	16E	Docket 765	391
PS 120	A MC 62184	NW $\frac{1}{4}$ 31	8S	16E	Docket 765	392
PS 121	A MC 62185	NE $\frac{1}{4}$ 31, NW $\frac{1}{4}$ 31	8S	16E	Docket 765	393
PS 122	A MC 62186	NE $\frac{1}{4}$ 31	8S	16E	Docket 765	394
PS 123	A MC 62187	NE $\frac{1}{4}$ 31	8S	16E	Docket 765	395
PS 124	A MC 62188	NE $\frac{1}{4}$ 31	8S	16E	Docket 765	396
PS 125	A MC 62189	NW $\frac{1}{4}$ 32, NE $\frac{1}{4}$ 31	8S	16E	Docket 765	397
PS 126	A MC 62190	SW $\frac{1}{4}$ 30, NW $\frac{1}{4}$ 31	8S	16E	Docket 765	398
PS 127	A MC 62191	SW $\frac{1}{4}$ 30, NW $\frac{1}{4}$ 31	8S	16E	Docket 765	399
PS 128	A MC 62192	SW $\frac{1}{4}$ 30, NW $\frac{1}{4}$ 31	8S	16E	Docket 765	400
PS 129	A MC 62193	SW $\frac{1}{4}$ 30, NW $\frac{1}{4}$ 31	8S	16E	Docket 765	401
PS 130	A MC 62194	SE $\frac{1}{4}$ 30, SW $\frac{1}{4}$ 30, NE $\frac{1}{4}$ 31, NW $\frac{1}{4}$ 31	8S	16E	Docket 765	402
PS 131	A MC 62195	SE $\frac{1}{4}$ 30, NE $\frac{1}{4}$ 31	8S	16E	Docket 765	403
PS 132	A MC 62196	SE $\frac{1}{4}$ 30, NE $\frac{1}{4}$ 31	8S	16E	Docket 765	404
PS 133	A MC 62197	SE $\frac{1}{4}$ 30, NE $\frac{1}{4}$ 31	8S	16E	Docket 765	405
PS 134	A MC 62198	SW $\frac{1}{4}$ 29, SE $\frac{1}{4}$ 30, NW $\frac{1}{4}$ 32, NE $\frac{1}{4}$ 31	8S	16E	Docket 765	406
PS 135	A MC 62199	SW $\frac{1}{4}$ 30	8S	16E	Docket 765	407
PS 136	A MC 62200	SW $\frac{1}{4}$ 30	8S	16E	Docket 765	408
PS 137	A MC 62201	SW $\frac{1}{4}$ 30	8S	16E	Docket 765	409
PS 138	A MC 62202	SW $\frac{1}{4}$ 30	8S	16E	Docket 765	410
PS 139	A MC 62203	SE $\frac{1}{4}$ 30, SW $\frac{1}{4}$ 30	8S	16E	Docket 765	411
PS 140	A MC 62204	SE $\frac{1}{4}$ 30	8S	16E	Docket 765	412
PS 141	A MC 62205	SE $\frac{1}{4}$ 30	8S	16E	Docket 765	413
PS 142	A MC 62206	SE $\frac{1}{4}$ 30	8S	16E	Docket 765	414
PS 143	A MC 62207	SW $\frac{1}{4}$ 29, SE $\frac{1}{4}$ 30	8S	16E	Docket 765	415
PS 144	A MC 62208	NW $\frac{1}{4}$ 30, SW $\frac{1}{4}$ 30	8S	16E	Docket 765	416
PS 145	A MC 62209	NW $\frac{1}{4}$ 30, SW $\frac{1}{4}$ 30	8S	16E	Docket 765	417
PS 146	A MC 62210	NW $\frac{1}{4}$ 30, SW $\frac{1}{4}$ 30	8S	16E	Docket 765	418
PS 147	A MC 62211	NW $\frac{1}{4}$ 30, SW $\frac{1}{4}$ 30	8S	16E	Docket 765	419
PS 148	A MC 62212	NE $\frac{1}{4}$ 30, NW $\frac{1}{4}$ 30, SE $\frac{1}{4}$ 30, SW $\frac{1}{4}$ 30	8S	16E	Docket 765	420
PS 149	A MC 62213	NE $\frac{1}{4}$ 30, SE $\frac{1}{4}$ 30	8S	16E	Docket 765	421
PS 150	A MC 62214	NE $\frac{1}{4}$ 30, SE $\frac{1}{4}$ 30	8S	16E	Docket 765	422
PS 151	A MC 62215	NE $\frac{1}{4}$ 30, SE $\frac{1}{4}$ 30	8S	16E	Docket 765	423
PS 152	A MC 62216	NW $\frac{1}{4}$ 29, NE $\frac{1}{4}$ 30, SW $\frac{1}{4}$ 29, SE $\frac{1}{4}$ 30	8S	16E	Docket 765	424
PS 153	A MC 62217	NW $\frac{1}{4}$ 30	8S	16E	Docket 765	425
PS 154	A MC 62218	NW $\frac{1}{4}$ 30	8S	16E	Docket 765	426
PS 155	A MC 62219	NW $\frac{1}{4}$ 30	8S	16E	Docket 765	427
PS 156	A MC 62220	NW $\frac{1}{4}$ 30	8S	16E	Docket 765	428
PS 157	A MC 62221	NE $\frac{1}{4}$ 30, NW $\frac{1}{4}$ 30	8S	16E	Docket 765	429
PS 158	A MC 62222	NE $\frac{1}{4}$ 30	8S	16E	Docket 765	430
PS 159	A MC 62223	NE $\frac{1}{4}$ 30	8S	16E	Docket 765	431
PS 160	A MC 62224	NE $\frac{1}{4}$ 30	8S	16E	Docket 765	432

RECEIVED
 BLM AZ STATE OFFICE
 AUG 22 1 47 PM '95
 FEDERAL BUREAU OF LAND MANAGEMENT

<u>NAME OF CLAIM</u>	<u>BLM SERIAL NUMBER</u>	<u>SECTION</u>	<u>TOWN-SHIP</u>	<u>RANGE</u>	<u>BOOK OF RECORDS</u>	<u>PAGE</u>
PS 161	A MC 62225	NW $\frac{1}{4}$ 29, NE $\frac{1}{4}$ 30	8S	16E	Docket 765	433
PS No. 162	A MC 62226	SW $\frac{1}{4}$ 19, NW $\frac{1}{4}$ 30	8S	16E	Docket 769	518
PS No. 163	A MC 62227	SW $\frac{1}{4}$ 19, NW $\frac{1}{4}$ 30	8S	16E	Docket 769	519
PS No. 164	A MC 62228	SW $\frac{1}{4}$ 19, NW $\frac{1}{4}$ 30	8S	16E	Docket 769	520
PS No. 165	A MC 62229	SW $\frac{1}{4}$ 19, NW $\frac{1}{4}$ 30	8S	16E	Docket 769	521
PS No. 166	A MC 62230	NW $\frac{1}{4}$ 29, NE $\frac{1}{4}$ 30	8S	16E	Docket 769	522
PS No. 167	A MC 62231	NW $\frac{1}{4}$ 29	8S	16E	Docket 769	523
PS No. 168	A MC 62232	NW $\frac{1}{4}$ 29	8S	16E	Docket 769	524
PS No. 169	A MC 62233	NW $\frac{1}{4}$ 29	8S	16E	Docket 769	525
PS No. 170	A MC 62234	NE $\frac{1}{4}$ 29, NW $\frac{1}{4}$ 29	8S	16E	Docket 769	526
PS No. 171	A MC 62235	NE $\frac{1}{4}$ 29	8S	16E	Docket 769	527
PS No. 172	A MC 62236	NE $\frac{1}{4}$ 29	8S	16E	Docket 769	528
PS No. 173	A MC 62237	NE $\frac{1}{4}$ 29	8S	16E	Docket 769	529
PS No. 174	A MC 62238	NE $\frac{1}{4}$ P29	8S	16E	Docket 769	530
PS Fraction	A MC 6527	NE $\frac{1}{4}$ 27, SE $\frac{1}{4}$ 22	8S	16E	Docket 861	443
PS 175	A MC 6528	NW $\frac{1}{4}$ 28, NE $\frac{1}{4}$ 29	8S	16E	Docket 861	444
PS 176	A MC 6529	NW $\frac{1}{4}$ 28	8S	16E	Docket 861	445
PS 177	A MC 6530	SW $\frac{1}{4}$ 21, NW $\frac{1}{4}$ 28	8S	16E	Docket 861	446
PS 178	A MC 6531	SW $\frac{1}{4}$ 21, NW $\frac{1}{4}$ 28	8S	16E	Docket 861	447
PS 179	A MC 6532	SW $\frac{1}{4}$ 21, SE $\frac{1}{4}$ 21, NE $\frac{1}{4}$ 28, NW $\frac{1}{4}$ 28	8S	16E	Docket 861	448
S 180	A MC 6533	SE $\frac{1}{4}$ 21, NE $\frac{1}{4}$ 28	8S	16E	Docket 861	449
PS 181	A MC 6534	SE $\frac{1}{4}$ 21, NE $\frac{1}{4}$ 28	8S	16E	Docket 861	450
PS 182	A MC 6535	SE $\frac{1}{4}$ 21, NE $\frac{1}{4}$ 28	8S	16E	Docket 861	451
PS 183	A MC 6536	SE $\frac{1}{4}$ 21, NE $\frac{1}{4}$ 28, SW $\frac{1}{4}$ 22, NW $\frac{1}{4}$ 27	8S	16E	Docket 861	452
PS 184	A MC 6537	SW $\frac{1}{4}$ 22, NW $\frac{1}{4}$ 27	8S	16E	Docket 861	453
PS 185	A MC 6538	SW $\frac{1}{4}$ 22, NW $\frac{1}{4}$ 27	8S	16E	Docket 861	454
PS 186	A MC 6539	SW $\frac{1}{4}$ 22	8S	16E	Docket 861	455
PS 187	A MC 6540	SW $\frac{1}{4}$ 22	8S	16E	Docket 861	456
PS 188	A MC 6541	SW $\frac{1}{4}$ 22, SE $\frac{1}{4}$ 22	8S	16E	Docket 861	457
PS 189	A MC 6542	NE $\frac{1}{4}$ 22, NW $\frac{1}{4}$ 22, SE $\frac{1}{4}$ 22, SW $\frac{1}{4}$ 22	8S	16E	Docket 861	458
PS 190	A MC 6543	NW $\frac{1}{4}$ 22, SW $\frac{1}{4}$ 22	8S	16E	Docket 861	459
PS 191	A MC 6544	NW $\frac{1}{4}$ 22, SW $\frac{1}{4}$ 22	8S	16E	Docket 861	460
PS 192	A MC 6545	SW $\frac{1}{4}$ 22	8S	16E	Docket 861	461
PS 193	A MC 6546	SW $\frac{1}{4}$ 22	8S	16E	Docket 861	462
PS 194	A MC 6547	SE $\frac{1}{4}$ 21, SW $\frac{1}{4}$ 22	8S	16E	Docket 861	463
PS 195	A MC 6548	SE $\frac{1}{4}$ 21	8S	16E	Docket 861	464
PS 196	A MC 6549	SE $\frac{1}{4}$ 21	8S	16E	Docket 861	465
PS 197	A MC 6550	SE $\frac{1}{4}$ 21	8S	16E	Docket 861	466
PS 198	A MC 6551	SE $\frac{1}{4}$ 21, SW $\frac{1}{4}$ 21	8S	16E	Docket 861	467
PS 199	A MC 6552	SW $\frac{1}{4}$ 21	8S	16E	Docket 861	468
PS 200	A MC 6553	SW $\frac{1}{4}$ 21	8S	16E	Docket 861	469
PS 201	A MC 6554	NE $\frac{1}{4}$ 27, SE $\frac{1}{4}$ 22	8S	16E	Docket 861	470
PS 202	A MC 6555	NE $\frac{1}{4}$ 27, SE $\frac{1}{4}$ 22	8S	16E	Docket 861	471
PS 203	A MC 6556	NE $\frac{1}{4}$ 27, SE $\frac{1}{4}$ 22	8S	16E	Docket 861	472
PS 204	A MC 6557	SE $\frac{1}{4}$ 22	8S	16E	Docket 861	473
PS 205	A MC 6558	SE $\frac{1}{4}$ 22	8S	16E	Docket 861	474
PS 206	A MC 6559	SE $\frac{1}{4}$ 22	8S	16E	Docket 861	475
PS 207	A MC 6560	SE $\frac{1}{4}$ 22, NE $\frac{1}{4}$ 22	8S	16E	Docket 861	476
PS 208	A MC 6561	SE $\frac{1}{4}$ 22, NE $\frac{1}{4}$ 22	8S	16E	Docket 861	477
PS 209	A MC 6562	SE $\frac{1}{4}$ 22, NE $\frac{1}{4}$ 22	8S	16E	Docket 861	478
S 210	A MC 6563	NE $\frac{1}{4}$ 22, NW $\frac{1}{4}$ 22	8S	16E	Docket 861	479
S 211	A MC 6564	NE $\frac{1}{4}$ 22	8S	16E	Docket 861	480
PS 212	A MC 6565	NE $\frac{1}{4}$ 22	8S	16E	Docket 861	481
PS 213	A MC 6566	NE $\frac{1}{4}$ 22	8S	16E	Docket 861	482
PS 214	A MC 6567	SW $\frac{1}{4}$ 21, NW $\frac{1}{4}$ 28	8S	16E	Docket 861	483

RECEIVED
BLM AZ STATE OFFICE
Aug 22 1 47 PM '08
PHOTOGRAPHY

<u>NAME OF CLAIM</u>	<u>BLM SERIAL NUMBER</u>	<u>SECTION</u>	<u>TOWN-SHIP</u>	<u>RANGE</u>	<u>BOOK RECORDS</u>	<u>PAGE</u>
PS 215	A MC 6568	SW $\frac{1}{2}$ 21, NW $\frac{1}{2}$ 28, SE $\frac{1}{2}$ 20, NE $\frac{1}{2}$ 29	8S	16E	Docket 861	484
PS 216	A MC 6569	NW $\frac{1}{2}$ 21, SW $\frac{1}{2}$ 21, SE $\frac{1}{2}$ 20, NE $\frac{1}{2}$ 20	8S	16E	Docket 861	485
PS 217	A MC 6570	NW $\frac{1}{2}$ 21, SW $\frac{1}{2}$ 21	8S	16E	Docket 861	486
PS 218	A MC 6571	SE $\frac{1}{2}$ 20, NE $\frac{1}{2}$ 29	8S	16E	Docket 861	487
PS 219	A MC 6572	SE $\frac{1}{2}$ 20, NE $\frac{1}{2}$ 29	8S	16E	Docket 861	488
PS 220	A MC 6573	SE $\frac{1}{2}$ 20, NE $\frac{1}{2}$ 29	8S	16E	Docket 861	489
PS 221	A MC 6574	SE $\frac{1}{2}$ 20, NE $\frac{1}{2}$ 29	8S	16E	Docket 861	490
PS 222	A MC 6575	SE $\frac{1}{2}$ 20	8S	16E	Docket 861	491
PS 223	A MC 6576	SE $\frac{1}{2}$ 20	8S	16E	Docket 861	492
PS 224	A MC 6577	SE $\frac{1}{2}$ 20	8S	16E	Docket 861	493
PS 225	A MC 6578	SE $\frac{1}{2}$ 20	8S	16E	Docket 861	494
PS 226	A MC 6579	NE $\frac{1}{2}$ 20, SE $\frac{1}{2}$ 20	8S	16E	Docket 861	495
PS 227	A MC 6580	NE $\frac{1}{2}$ 20, SE $\frac{1}{2}$ 20	8S	16E	Docket 861	496
PS 228	A MC 6581	NE $\frac{1}{2}$ 20, SE $\frac{1}{2}$ 20	8S	16E	Docket 861	497
PS 229	A MC 6582	NE $\frac{1}{2}$ 20, SE $\frac{1}{2}$ 20	8S	16E	Docket 861	498
PS 230	A MC 6583	NW $\frac{1}{2}$ 21, NE $\frac{1}{2}$ 20	8S	16E	Docket 861	499
PS 231	A MC 6584	NW $\frac{1}{2}$ 21	8S	16E	Docket 861	500
PS 232	A MC 6585	NW $\frac{1}{2}$ 21, SW $\frac{1}{2}$ 21	8S	16E	Docket 861	501
PS 233	A MC 6586	NW $\frac{1}{2}$ 21, SW $\frac{1}{2}$ 21	8S	16E	Docket 861	502
PS 234	A MC 6587	NW $\frac{1}{2}$ 21, NE $\frac{1}{2}$ 21, SW $\frac{1}{2}$ 21, SE $\frac{1}{2}$ 21	8S	16E	Docket 861	503
PS 235	A MC 6588	NE $\frac{1}{2}$ 21, SE $\frac{1}{2}$ 21	8S	16E	Docket 861	504
PS 236	A MC 6589	NE $\frac{1}{2}$ 21, SE $\frac{1}{2}$ 21	8S	16E	Docket 861	505
PS 237	A MC 6590	NE $\frac{1}{2}$ 21, SE $\frac{1}{2}$ 21	8S	16E	Docket 861	506
PS 238	A MC 6591	NE $\frac{1}{2}$ 21, SE $\frac{1}{2}$ 21, NW $\frac{1}{2}$ 22, SW $\frac{1}{2}$ 22	8S	16E	Docket 861	507
PS 239	A MC 6592	NW $\frac{1}{2}$ 22, SW $\frac{1}{2}$ 22	8S	16E	Docket 861	508
PS 240	A MC 6593	NW $\frac{1}{2}$ 22, SW $\frac{1}{2}$ 22	8S	16E	Docket 861	509
PS 241	A MC 6594	NW $\frac{1}{2}$ 22	8S	16E	Docket 861	510
PS 242	A MC 6595	NW $\frac{1}{2}$ 22	8S	16E	Docket 861	511
PS 243	A MC 6596	SW $\frac{1}{2}$ 16, NW $\frac{1}{2}$ 21	8S	16E	Docket 861	512
PS 244	A MC 6597	SW $\frac{1}{2}$ 16, NW $\frac{1}{2}$ 21	8S	16E	Docket 861	513
PS 245	A MC 6598	SW $\frac{1}{2}$ 16, SE $\frac{1}{2}$ 16, NW $\frac{1}{2}$ 21, NE $\frac{1}{2}$ 21	8S	16E	Docket 861	514
PS 246	A MC 6599	SE $\frac{1}{2}$ 16, NE $\frac{1}{2}$ 21	8S	16E	Docket 861	515
PS 247	A MC 6600	SE $\frac{1}{2}$ 16, NE $\frac{1}{2}$ 21	8S	16E	Docket 861	516
PS 248	A MC 6601	SE $\frac{1}{2}$ 16, NE $\frac{1}{2}$ 21	8S	16E	Docket 861	517
PS 249	A MC 6602	NE $\frac{1}{2}$ 21, NW $\frac{1}{2}$ 22	8S	16E	Docket 861	518
PS 250	A MC 6603	SW $\frac{1}{2}$ 15, NW $\frac{1}{2}$ 22	8S	16E	Docket 861	519
PS 251	A MC 6604	SW $\frac{1}{2}$ 15, NW $\frac{1}{2}$ 22	8S	16E	Docket 861	520
PS 252	A MC 9876	SE $\frac{1}{2}$ 22, NE $\frac{1}{2}$ 22	8S	16E	Docket 869	217
PS 253	A MC 9877	SE $\frac{1}{2}$ 22, NE $\frac{1}{2}$ 22	8S	16E	Docket 869	218
PS 254	A MC 9878	SE $\frac{1}{2}$ 22, NE $\frac{1}{2}$ 22	8S	16E	Docket 869	219
Sylvia #1	A MC 62050	NW $\frac{1}{2}$ 28, NE $\frac{1}{2}$ 28, SW $\frac{1}{2}$ 28, SE $\frac{1}{2}$ 28	8S	16E	Docket 152	258
Sylvia #2	A MC 62051	NW $\frac{1}{2}$ 28, NE $\frac{1}{2}$ 28, SE $\frac{1}{2}$ 28	8S	16E	Docket 152	259
Sylvia #3	A MC 62052	NE $\frac{1}{2}$ 28, SE $\frac{1}{2}$ 28	8S	16E	Docket 152	260
Sylvia #4	A MC 62053	NE $\frac{1}{2}$ 28	8S	16E	Docket 152	261
Sylvia #5	A MC 62054	NE $\frac{1}{2}$ 28	8S	16E	Docket 152	262
Sylvia #6	A MC 62055	SE $\frac{1}{2}$ 28	8S	16E	Docket 152	263
Sylvia #7	A MC 62056	SE $\frac{1}{2}$ 28	8S	16E	Docket 152	264
Sylvia #8	A MC 62057	SE $\frac{1}{2}$ 28	8S	16E	Docket 152	265
Sylvia #9	A MC 62058	SE $\frac{1}{2}$ 28, NE $\frac{1}{2}$ 28, SW $\frac{1}{2}$ 27	8S	16E	Docket 157	405
Sylvia #10	A MC 62059	SE $\frac{1}{2}$ 28, NE $\frac{1}{2}$ 28, SW $\frac{1}{2}$ 27, NW $\frac{1}{2}$ 27	8S	16E	Docket 170	385
Little Joe #1	A MC 62060	SW $\frac{1}{2}$ 28, SE $\frac{1}{2}$ 28	8S	16E	Docket 111	138
Little Joe #1	A MC 68674	SW $\frac{1}{2}$ 28, SE $\frac{1}{2}$ 28	8S	16E	52 of Mines	137
Little Joe #2	A MC 68675	SW $\frac{1}{2}$ 28	8S	16E	Docket 111	139
Little Joe No. 2	A MC 62061	SW $\frac{1}{2}$ 28	8S	16E	52 of Mines	166
Little Joe #3	A MC 62062	NW $\frac{1}{2}$ 28, SW $\frac{1}{2}$ 28	8S	16E	Docket 208	439

<u>NAME OF CLAIM</u>	<u>BLM SERIAL NUMBER</u>	<u>SECTION</u>	<u>TOWN-SHIP</u>	<u>RANGE</u>	<u>BOOK OF RECORDS</u>	<u>PAGE</u>
Little Joe No. 4]	A MC 62063)	SE $\frac{1}{4}$ 28, SW $\frac{1}{4}$ 28	8S	16E	55 of Mines	23
Little Joe No. 5]	A MC 62064)	SE $\frac{1}{4}$ 28, SW $\frac{1}{4}$ 28, NE $\frac{1}{4}$ 33	8S	16E	55 of Mines	24
Apollo Extension No. 2 / (Amended)	A MC 62326 /	SE $\frac{1}{4}$ 27, NE $\frac{1}{4}$ 34	8S	16E	Docket 179	362
Nit Wit (Amended) /	A MC 62330)	SE $\frac{1}{4}$ 27	8S	16E	Docket 179	382
Real McCoy (Amended) /	A MC 62331)	SE $\frac{1}{4}$ 27	8S	16E	Docket 179	383
Exchange 1 } Exchange 2 } Exchange 3 } Exchange 4 }	A MC 265021) A MC 265022) A MC 265023) A MC 265024)	SE $\frac{1}{4}$ 27 SE $\frac{1}{4}$ 27 SE $\frac{1}{4}$ 27 NE $\frac{1}{4}$ 34, SE $\frac{1}{4}$ 27	8S 8S 8S 8S	16E 16E 16E 16E	Docket 1340 Docket 1340 Docket 1340 Docket 1340	450 452 453 448

RECEIVED
 B.L.M. AZ STATE OFFICE
 AUG 22 1 48 PM '95
 PHOENIX, ARIZONA

UNITED STATES
DEPARTMENT OF THE INTERIOR
BUREAU OF LAND MANAGEMENT

RECEIPT AND ACCOUNTING ADVICE

NO. **2147791**

04

SM/AZ

08/22/95

Subject: CLAIM MAINTENANCE FEE 1996 (334)

2 55 13

33,400.00

Applicant:

MAGMA COPPER COMPANY
7400 N. ORACLE RD. SUITE 200
TUCSON, AZ 85704

SAME - CK #83146

Remitter: 520-575-5600

Assignor:

LEASE MANAGEMENT DATA										<input type="checkbox"/> NEW	<input type="checkbox"/> UPDATE	<input type="checkbox"/> PAYMENT
ORIGINAL SERIAL NO.	ASG.	TYPE	ST.	CTY.	FUND SYMBOL				ACRES/UNITS	RATE		
AMC 62266, ET AL												
AMOUNT	ANV. DATE	EXP. DATE	BILL CYC.	S/C	DISTRICT	NEXT BILL	MISC. DATA	U of M	ACTUAL UNITS			
ASSIGNMENT SERIAL NO.	ASG.	TYPE	ST.	CTY.	FUND SYMBOL				ACRES/UNITS	RATE		
AMOUNT	ANV. DATE	EXP. DATE	BILL CYC.	S/C	DISTRICT	NEXT BILL	MISC. DATA	U of M	ACTUAL UNITS			

APPLY REMITTANCE				Remarks:	
ACTION	FUNDSYMBOL	CTY.	AMOUNT		
FILING FEE				AMC 62016-62018 62269-62276 62024-62026 62279-62280 62028-62032 62283-62284 62035 62286-62287 62048-62238 62326 68674-68675 62330-62331 265021-265024 6527-6604 62239-62263 9876-9878 62266-62267	
RENTAL					
UNEARNED					
REFUND					
TOTAL					
AMOUNT DUE					
					BY: _____
					DATE: <i>AP</i>

Lease in Escrow?
 KGS?
 Auto Escalates?
 Auto Renew?

Of Interest?
 Operating Rights?
 Operator
 Bond Filed?

FOR MMS USE ONLY

BILLEE		FOREST REFUGE
NUMBER		
OCS SECTION		
CODE		

UNITED STATES
DEPARTMENT OF THE INTERIOR
BUREAU OF LAND MANAGEMENT

RECEIPT AND ACCOUNTING ADVICE

NO. **2147791**

SM/AZ

08/22/95

04

Subject: CLAIM MAINTENANCE FEE 1996 (334)

2 55 13

33,400.00

Applicant:

MAGMA COPPER COMPANY
7400 N. ORACLE RD. SUITE 200
TUCSON, AZ 85704

SAME - CK #83146

Remitter: 520-575-5600

Assignor:

LEASE MANAGEMENT DATA									
<input type="checkbox"/> NEW <input type="checkbox"/> UPDATE <input type="checkbox"/> PAYMENT									
ORIGINAL SERIAL NO.	ASG.	TYPE	ST.	CTY.	FUND SYMBOL			ACRES/UNITS	RATE
AMC 62266, ET AL									
AMOUNT	ANV. DATE	EXP. DATE	BILL CYC.	S/C	DISTRICT	NEXT BILL	MISC. DATA	U of M	ACTUAL UNITS
ASSIGNMENT SERIAL NO.	ASG.	TYPE	ST.	CTY.	FUND SYMBOL			ACRES/UNITS	RATE
AMOUNT	ANV. DATE	EXP. DATE	BILL CYC.	S/C	DISTRICT	NEXT BILL	MISC. DATA	U of M	ACTUAL UNITS

APPLY REMITTANCE

ACTION	FUND SYMBOL	CTY.	AMOUNT
FILING FEE			
RENTAL			
UNEARNED			
REFUND			
TOTAL			
AMOUNT DUE			

Remarks:

BY: _____ DATE: *Jr*

Lease in Escrow?
 KGS?
 Auto Escalates?
 Auto Renew?

Of Interest?
 Operating Rights?
 Operator
 Bond Filed?

FOR MMS USE ONLY

BILLEE NUMBER	FOREST REFUGE
OCS SECTION CODE	

33777
 33845
 316095
 652T
 62016
 9876 JB
 68674
 62016

RECEIVED
 B.L.M. AZ STATE OFFICE
 AUG 30 2 43 PM '90
 PHILIPPO AND CURRAN

EXHIBIT A

<u>NAME OF CLAIM</u>	<u>BLM SERIAL NUMBER</u>	<u>SECTION</u>	<u>TOWN-SHIP</u>	<u>RANGE</u>	<u>BOOK OF RECORDS</u>	<u>PAGE</u>
Black Hill No. 3	A MC 62266	NW $\frac{1}{2}$ 19, SW $\frac{1}{2}$ 19	10S	18E	Docket 631	875
Black Hill No. 4	A MC 62267	NE $\frac{1}{2}$ 30, NW $\frac{1}{2}$ 30, SE $\frac{1}{2}$ 19	10S	18E	Docket 631	876
Black Hill No. 6	A MC 62269	SW $\frac{1}{2}$ 19, NW $\frac{1}{2}$ 30	10S	18E	Docket 631	878
Black Hill No. 7	A MC 62270	SW $\frac{1}{2}$ 19	10S	18E	Docket 631	879
Black Hill No. 8	A MC 62271	NW $\frac{1}{2}$ 19, SW $\frac{1}{2}$ 19, SE $\frac{1}{2}$ 24	10S	17-18E	Docket 631	880
Black Hill No. 9	A MC 62272	NW $\frac{1}{2}$ 19, NE $\frac{1}{2}$ 24, SE $\frac{1}{2}$ 24, SW $\frac{1}{2}$ 19	10S	17-18E	Docket 631	881
Black Hill No.10	A MC 62273	SW $\frac{1}{2}$ 19, NW $\frac{1}{2}$ 30	10S	18E	Docket 631	882
Black Hill No.11	A MC 62274	SW $\frac{1}{2}$ 19	10S	18E	Docket 631	883
Black Hill No.12	A MC 62275	SE $\frac{1}{2}$ 19, NE $\frac{1}{2}$ 30	10S	18E	Docket 631	884
Black Hill No.13	A MC 62276	SE $\frac{1}{2}$ 19	10S	18E	Docket 631	885
Black Hill No.16	A MC 62279	NW $\frac{1}{2}$ 19	10S	18E	Docket 631	888
Metal King # 1	A MC 62280	NW $\frac{1}{2}$ 19, SW $\frac{1}{2}$ 19	10S	18E	Docket 631	889
Metal King # 4	A MC 62283	NW $\frac{1}{2}$ 19	10S	18E	Docket 631	892
Metal King # 5	A MC 62284	NE $\frac{1}{2}$ 24	10S	17E	Docket 631	893
Metal King # 7	A MC 62286	NE $\frac{1}{2}$ 24	10S	17E	Docket 631	895
Metal King # 8	A MC 62287	NE $\frac{1}{2}$ 24, NW $\frac{1}{2}$ 24	10S	17E	Docket 631	896
Limestone No. 6 (Amended)	A MC 62239	NE $\frac{1}{2}$ 24	10S	17E	Docket 641	428
Limestone No. 7 (Amended)	A MC 62240	SE $\frac{1}{2}$ 13	10S	17E	Docket 641	429
Limestone No. 8 (Amended)	A MC 62241	SE $\frac{1}{2}$ 13	10S	17E	Docket 641	430
Limestone No. 9 (Amended)	A MC 62242	NE $\frac{1}{2}$ 24	10S	17E	Docket 641	431
Limestone No.10 (Amended)	A MC 62243	NW $\frac{1}{2}$ 24	10S	17E	Docket 641	432
Limestone No.11 (Amended)	A MC 62244	NW $\frac{1}{2}$ 24	10S	17E	Docket 641	433
Limestone No.12 (Amended)	A MC 62245	NW $\frac{1}{2}$ 24	10S	17E	Docket 641	434
Limestone No.13 (Amended)	A MC 62246	SW $\frac{1}{2}$ 13	10S	17E	Docket 641	435
Limestone No.14 (Amended)	A MC 62247	NW $\frac{1}{2}$ 19	10S	18E	Docket 641	436
Limestone No.17 (Amended)	A MC 62248	NW $\frac{1}{2}$ 19	10S	18E	Docket 641	439
Limestone No.18 (Amended)	A MC 62249	SW $\frac{1}{2}$ 19	10S	18E	Docket 641	440
Limestone No.19 (Amended)	A MC 62250	NW $\frac{1}{2}$ 19	10S	18E	Docket 641	441
Limestone No.20 (Amended)	A MC 62251	NW $\frac{1}{2}$ 19	10S	18E	Docket 641	442
Limestone No.21 (Amended)	A MC 62252	NW $\frac{1}{2}$ 19	10S	18E	Docket 641	443
Limestone No.23 (Amended)	A MC 62253	NE $\frac{1}{2}$ 19	10S	18E	Docket 682	296
Limestone No.24 (Amended)	A MC 62254	NE $\frac{1}{2}$ 19, SE $\frac{1}{2}$ 19	10S	18E	Docket 711	969
Limestone No.25 (Amended)	A MC 62255	SW $\frac{1}{2}$ 19	10S	18E	Docket 641	447
Limestone No.26 (Amended)	A MC 62256	SW $\frac{1}{2}$ 19	10S	18E	Docket 641	448
Limestone No.27 (Amended)	A MC 62257	SW $\frac{1}{2}$ 19	10S	18E	Docket 641	449
Limestone No.33 (Amended)	A MC 62258	NW $\frac{1}{2}$ 30	10S	18E	Docket 641	455
Limestone No.35 (Amended)	A MC 62259	SE $\frac{1}{2}$ 19	10S	18E	Docket 682	298
Limestone No.36 (Amended)	A MC 62260	SE $\frac{1}{2}$ 19	10S	18E	Docket 682	299
Limestone No.37 (Amended)	A MC 62261	SE $\frac{1}{2}$ 19	10S	18E	Docket 682	300
Limestone No.38 (Amended)	A MC 62262	NE $\frac{1}{2}$ 30	10S	18E	Docket 682	301
Limestone No.39 (Amended)	A MC 62263	NE $\frac{1}{2}$ 30	10S	18E	Docket 682	302
Hawk 9	A MC 62016	NW $\frac{1}{2}$ 34	8S	16E	Docket 31	95
Hawk 10	A MC 62017	NE $\frac{1}{2}$ 33, NW $\frac{1}{2}$ 34	8S	16E	Docket 31	96
Integrity #1 (Amended)	A MC 62018	SE $\frac{1}{2}$ 03, NE $\frac{1}{2}$ 10	9S	16E	Docket 44	34
Cactus Hill No. 1 (Amended)	A MC 62024	NW $\frac{1}{2}$ 27, SW $\frac{1}{2}$ 22	8S	16E	56 of Mines	547
Cloudburst	A MC 62025	NE $\frac{1}{2}$ 27	8S	16E	53 of Mines	225
Cloud Burst Fraction	A MC 62026	NE $\frac{1}{2}$ 27	8S	16E	56 of Mines	549
Fannie (Amended)	A MC 62028	NE $\frac{1}{2}$ 27, NW $\frac{1}{2}$ 27	8S	16E	56 of Mines	544
Fannie No. 1	A MC 62029	SW $\frac{1}{2}$ 22, NE $\frac{1}{2}$ 27, NW $\frac{1}{2}$ 27	8S	16E	56 of Mines	537
Glory No. 1 (Amended)	A MC 62030	NW $\frac{1}{2}$ 27	8S	16E	56 of Mines	546

10-6-90-AB
 ENTERED IN COMPUTER

AMC 62016
JB

RECEIVED
 B.L.M. AZ STATE OFFICE
 AUG 30 2 43 PM '14
 BOOK OF RECORDS

<u>NAME OF CLAIM</u>	<u>BLM SERIAL NUMBER</u>	<u>SECTION</u>	<u>TOWN-SHIP</u>	<u>RANGE</u>	<u>BOOK OF RECORDS</u>	<u>PAGE</u>
Glory #2	A MC 62031	NW $\frac{1}{2}$ 27	8S	16E	Docket 11	524
Hester No. 5 (Amended)	A MC 62032	NE $\frac{1}{2}$ 27	8S	16E	56 of Mines	545
Justine	A MC 62035	SE $\frac{1}{2}$ 22, NE $\frac{1}{2}$ 27, NW $\frac{1}{2}$ 27, SW $\frac{1}{2}$ 22	8S	16E	56 of Mines	550
Whirl Wind	A MC 62048	NE $\frac{1}{2}$ 27, NW $\frac{1}{2}$ 27, SE $\frac{1}{2}$ 27	8S	16E	53 of Mines	371
Whirlwind Fraction	A MC 62049	NE $\frac{1}{2}$ 27, NW $\frac{1}{2}$ 27, SE $\frac{1}{2}$ 27, SW $\frac{1}{2}$ 27	8S	16E	56 of Mines	548
PS 1	A MC 62065	NE $\frac{1}{2}$ 33, SE $\frac{1}{2}$ 33	8S	16E	Docket 246	509
PS 2	A MC 62066	NE $\frac{1}{2}$ 33, SE $\frac{1}{2}$ 33	8S	16E	Docket 246	510
PS 3	A MC 62067	SW $\frac{1}{2}$ 33	8S	16E	Docket 247	318
PS 4	A MC 62068	NW $\frac{1}{2}$ 33, SW $\frac{1}{2}$ 33	8S	16E	Docket 247	319
PS 5	A MC 62069	SE $\frac{1}{2}$ 33, SW $\frac{1}{2}$ 33	8S	16E	Docket 247	320
PS 6	A MC 62070	NE $\frac{1}{2}$ 33, NW $\frac{1}{2}$ 33	8S	16E	Docket 247	321
PS 7	A MC 62071	SE $\frac{1}{2}$ 33, NE $\frac{1}{2}$ 33	8S	16E	Docket 247	322
PS 8	A MC 62072	NE $\frac{1}{2}$ 33	8S	16E	Docket 247	323
PS 9	A MC 62073	NE $\frac{1}{2}$ 33, SE $\frac{1}{2}$ 33	8S	16E	Docket 247	517
PS 10	A MC 62074	NE $\frac{1}{2}$ 33	8S	16E	Docket 247	518
PS 11	A MC 62075	SW $\frac{1}{2}$ 33	8S	16E	Docket 247	519
PS 12	A MC 62076	NW $\frac{1}{2}$ 04	9S	16E	Docket 247	520
PS 13	A MC 62077	SW $\frac{1}{2}$ 33	8S	16E	Docket 247	521
PS 14	A MC 62078	NW $\frac{1}{2}$ 04	9S	16E	Docket 247	522
PS 15	A MC 62079	SW $\frac{1}{2}$ 33	8S	16E	Docket 247	523
PS 16	A MC 62080	NW $\frac{1}{2}$ 04	9S	16E	Docket 247	524
PS 17	A MC 62081	NW $\frac{1}{2}$ 33, SW $\frac{1}{2}$ 33	8S	16E	Docket 248	86
PS 18	A MC 62082	NW $\frac{1}{2}$ 33	8S	16E	Docket 248	87
PS 19	A MC 62083	NW $\frac{1}{2}$ 33, SW $\frac{1}{2}$ 33	8S	16E	Docket 248	88
PS 20	A MC 62084	NW $\frac{1}{2}$ 33	8S	16E	Docket 248	89
PS 21	A MC 62085	NW $\frac{1}{2}$ 33, SW $\frac{1}{2}$ 33	8S	16E	Docket 248	90
PS 22	A MC 62086	NW $\frac{1}{2}$ 33	8S	16E	Docket 248	91
PS 23	A MC 62087	NW $\frac{1}{2}$ 33	8S	16E	Docket 261	552
PS 24	A MC 62088	SE $\frac{1}{2}$ 28, SW $\frac{1}{2}$ 28, NE $\frac{1}{2}$ 33, NW $\frac{1}{2}$ 33	8S	16E	Docket 248	167
PS 25	A MC 62089	SE $\frac{1}{2}$ 28, NE $\frac{1}{2}$ 33	8S	16E	Docket 248	168
PS 26	A MC 62090	NE $\frac{1}{2}$ 33, NW $\frac{1}{2}$ 34	8S	16E	Docket 248	169
PS 27	A MC 62091	SW $\frac{1}{2}$ 28, NW $\frac{1}{2}$ 33	8S	16E	Docket 248	506
PS 28	A MC 62092	SW $\frac{1}{2}$ 28, NW $\frac{1}{2}$ 33	8S	16E	Docket 248	507
PS 29	A MC 62093	SW $\frac{1}{2}$ 28, NW $\frac{1}{2}$ 33	8S	16E	Docket 248	508
PS 30	A MC 62094	SW $\frac{1}{2}$ 28, NW $\frac{1}{2}$ 33	8S	16E	Docket 248	509
PS 31	A MC 62095	SE $\frac{1}{2}$ 28, NE $\frac{1}{2}$ 33	8S	16E	Docket 248	510
PS 32	A MC 62096	SE $\frac{1}{2}$ 28, NE $\frac{1}{2}$ 33	8S	16E	Docket 248	511
PS 33	A MC 62097	SE $\frac{1}{2}$ 28	8S	16E	Docket 266	434
PS - 34	A MC 62098	SW $\frac{1}{2}$ 27, SE $\frac{1}{2}$ 28	8S	16E	Docket 347	304
PS - 35	A MC 62099	SW $\frac{1}{2}$ 28	8S	16E	Docket 347	305
PS - 36	A MC 62100	SW $\frac{1}{2}$ 28	8S	16E	Docket 347	306
PS - 37	A MC 62101	SW $\frac{1}{2}$ 28	8S	16E	Docket 347	307
PS - 38	A MC 62102	SE $\frac{1}{2}$ 28, SW $\frac{1}{2}$ 28	8S	16E	Docket 347	308
PS - 39	A MC 62103	SE $\frac{1}{2}$ 28	8S	16E	Docket 347	309
PS - 40	A MC 62104	SW $\frac{1}{2}$ 28, NW $\frac{1}{2}$ 28	8S	16E	Docket 347	310
PS - 41	A MC 62105	SE $\frac{1}{2}$ 28	8S	16E	Docket 347	311
PS - 42	A MC 62106	NW $\frac{1}{2}$ 27, SW $\frac{1}{2}$ 27, NE $\frac{1}{2}$ 28, SE $\frac{1}{2}$ 28	8S	16E	Docket 347	312
PS - 43	A MC 62107	NW $\frac{1}{2}$ 28, SW $\frac{1}{2}$ 28	8S	16E	Docket 347	313
PS - 44	A MC 62108	NW $\frac{1}{2}$ 28	8S	16E	Docket 347	314
PS - 45	A MC 62109	NW $\frac{1}{2}$ 28	8S	16E	Docket 347	315
PS - 46	A MC 62110	NW $\frac{1}{2}$ 28	8S	16E	Docket 347	317
PS - 47	A MC 62111	NE $\frac{1}{2}$ 28, NW $\frac{1}{2}$ 28, SE $\frac{1}{2}$ 28, SW $\frac{1}{2}$ 28	8S	16E	Docket 347	316
PS - 48	A MC 62112	NE $\frac{1}{2}$ 28, NW $\frac{1}{2}$ 28	8S	16E	Docket 347	318
PS - 49	A MC 62113	NE $\frac{1}{2}$ 28, SE $\frac{1}{2}$ 28	8S	16E	Docket 347	319
PS - 50	A MC 62114	NE $\frac{1}{2}$ 28	8S	16E	Docket 347	320

AMC 62016
 JPS

RECEIVED
 BLM AZ STATE OFFICE
 AUG 30 2 43 PM '04
 PHOENIX, ARIZONA

NAME OF CLAIM	BLM SERIAL		SECTION	TOWN-		BOOK	PAGE	RECORDS	PAGE
	NUMBER			SHIP	RANGE				
PS - 51	A MC	62115	NE $\frac{1}{4}$ 28, SE $\frac{1}{4}$ 28	8S	16E	Docket	347	321	
PS - 52	A MC	62116	NE $\frac{1}{4}$ 28	8S	16E	Docket	347	322	
PS - 53	A MC	62117	NE $\frac{1}{4}$ 28, SE $\frac{1}{4}$ 28	8S	16E	Docket	347	323	
PS - 54	A MC	62118	NE $\frac{1}{4}$ 28	8S	16E	Docket	347	324	
PS 55	A MC	62119	NW $\frac{1}{4}$ 27, NE $\frac{1}{4}$ 28	8S	16E	Docket	747	518	
PS 56	A MC	62120	NW $\frac{1}{4}$ 27	8S	16E	Docket	747	519	
PS 57	A MC	62121	NW $\frac{1}{4}$ 27	8S	16E	Docket	747	520	
PS 58	A MC	62122	NW $\frac{1}{4}$ 27	8S	16E	Docket	747	521	
PS 59	A MC	62123	NW $\frac{1}{4}$ 27, SW $\frac{1}{4}$ 27	8S	16E	Docket	747	522	
PS 60	A MC	62124	NW $\frac{1}{4}$ 27, SW $\frac{1}{4}$ 27	8S	16E	Docket	747	523	
PS 61	A MC	62125	NW $\frac{1}{4}$ 27, SW $\frac{1}{4}$ 27	8S	16E	Docket	747	524	
PS 62	A MC	62126	NW $\frac{1}{4}$ 27, SW $\frac{1}{4}$ 27	8S	16E	Docket	747	525	
PS 63	A MC	62127	NE $\frac{1}{4}$ 27, NW $\frac{1}{4}$ 27, SE $\frac{1}{4}$ 27, SW $\frac{1}{4}$ 27	8S	16E	Docket	747	526	
PS 64	A MC	62128	SW $\frac{1}{4}$ 27	8S	16E	Docket	747	527	
PS 65	A MC	62129	SW $\frac{1}{4}$ 27	8S	16E	Docket	747	528	
PS 66	A MC	62130	SW $\frac{1}{4}$ 27	8S	16E	Docket	747	529	
PS 67	A MC	62131	SW $\frac{1}{4}$ 27	8S	16E	Docket	747	530	
PS 68	A MC	62132	SE $\frac{1}{4}$ 27, SW $\frac{1}{4}$ 27	8S	16E	Docket	747	531	
PS 69	A MC	62133	NW $\frac{1}{4}$ 34	8S	16E	Docket	747	532	
PS 70	A MC	62134	NW $\frac{1}{4}$ 34	8S	16E	Docket	747	533	
PS 71	A MC	62135	NW $\frac{1}{4}$ 34	8S	16E	Docket	747	534	
PS 72	A MC	62136	NW $\frac{1}{4}$ 34	8S	16E	Docket	747	535	
PS 73	A MC	62137	NE $\frac{1}{4}$ 34, NW $\frac{1}{4}$ 34	8S	16E	Docket	747	536	
PS 74	A MC	62138	NE $\frac{1}{4}$ 34	8S	16E	Docket	747	537	
PS 75	A MC	62139	SE $\frac{1}{4}$ 27, NE $\frac{1}{4}$ 34	8S	16E	Docket	747	538	
PS 76	A MC	62140	NW $\frac{1}{4}$ 34, SW $\frac{1}{4}$ 34	8S	16E	Docket	747	539	
PS 77	A MC	62141	NE $\frac{1}{4}$ 34, NW $\frac{1}{4}$ 34, SE $\frac{1}{4}$ 34, SW $\frac{1}{4}$ 34	8S	16E	Docket	747	540	
PS 78 (Amended)	A MC	62142	NE $\frac{1}{4}$ 34, SE $\frac{1}{4}$ 34	8S	16E	Docket	756	203	
PS 79	A MC	62143	NW $\frac{1}{4}$ 28, SW $\frac{1}{4}$ 28	8S	16E	Docket	765	351	
PS 80	A MC	62144	NW $\frac{1}{4}$ 28, SW $\frac{1}{4}$ 28	8S	16E	Docket	765	352	
PS 81	A MC	62145	SE $\frac{1}{4}$ 29, NE $\frac{1}{4}$ 32	8S	16E	Docket	765	353	
PS 82	A MC	62146	SE $\frac{1}{4}$ 29, NE $\frac{1}{4}$ 32	8S	16E	Docket	765	354	
PS 83	A MC	62147	SE $\frac{1}{4}$ 29, NE $\frac{1}{4}$ 32	8S	16E	Docket	765	355	
PS 84	A MC	62148	SE $\frac{1}{4}$ 29, NE $\frac{1}{4}$ 32	8S	16E	Docket	765	356	
PS 85	A MC	62149	SE $\frac{1}{4}$ 29, SW $\frac{1}{4}$ 29, NE $\frac{1}{4}$ 32, NW $\frac{1}{4}$ 32	8S	16E	Docket	765	357	
PS 86	A MC	62150	SW $\frac{1}{4}$ 29, NW $\frac{1}{4}$ 32	8S	16E	Docket	765	358	
PS 87	A MC	62151	SW $\frac{1}{4}$ 29, NW $\frac{1}{4}$ 32	8S	16E	Docket	765	359	
PS 88	A MC	62152	SW $\frac{1}{4}$ 29, NW $\frac{1}{4}$ 32	8S	16E	Docket	765	360	
PS 89	A MC	62153	SW $\frac{1}{4}$ 29, SE $\frac{1}{4}$ 30, NW $\frac{1}{4}$ 32, NE $\frac{1}{4}$ 31	8S	16E	Docket	765	361	
PS 90	A MC	62154	NE $\frac{1}{4}$ 29, SE $\frac{1}{4}$ 29	8S	16E	Docket	765	362	
PS 91	A MC	62155	NE $\frac{1}{4}$ 29, SE $\frac{1}{4}$ 29	8S	16E	Docket	765	363	
PS 92	A MC	62156	NE $\frac{1}{4}$ 29, SE $\frac{1}{4}$ 29	8S	16E	Docket	765	364	
PS 93	A MC	62157	NE $\frac{1}{4}$ 29, SE $\frac{1}{4}$ 29	8S	16E	Docket	765	365	
PS 94	A MC	62158	NE $\frac{1}{4}$ 29, NW $\frac{1}{4}$ 29, SE $\frac{1}{4}$ 29, SW $\frac{1}{4}$ 29	8S	16E	Docket	765	366	
PS 95	A MC	62159	NW $\frac{1}{4}$ 29, SW $\frac{1}{4}$ 29	8S	16E	Docket	765	367	
PS 96	A MC	62160	NW $\frac{1}{4}$ 29, SW $\frac{1}{4}$ 29	8S	16E	Docket	765	368	
PS 97	A MC	62161	NW $\frac{1}{4}$ 29, SW $\frac{1}{4}$ 29	8S	16E	Docket	765	369	
PS 98	A MC	62162	NW $\frac{1}{4}$ 29, SW $\frac{1}{4}$ 29, NE $\frac{1}{4}$ 30, SE $\frac{1}{4}$ 30	8S	16E	Docket	765	370	
PS 99	A MC	62163	SW $\frac{1}{4}$ 31	8S	16E	Docket	765	371	
PS 100	A MC	62164	SW $\frac{1}{4}$ 31	8S	16E	Docket	765	372	
PS 101	A MC	62165	SW $\frac{1}{4}$ 31	8S	16E	Docket	765	373	
PS 102	A MC	62166	SW $\frac{1}{4}$ 31	8S	16E	Docket	765	374	
PS 103	A MC	62167	SE $\frac{1}{4}$ 31, SW $\frac{1}{4}$ 31	8S	16E	Docket	765	375	
PS 104	A MC	62168	SE $\frac{1}{4}$ 31	8S	16E	Docket	765	376	
PS 105	A MC	62169	SE $\frac{1}{4}$ 31	8S	16E	Docket	765	377	

Amc 62016 JB

RECEIVED
BLM AZ STATE OFFICE
AUG 30 2 43 PM '94

NAME OF CLAIM	BLM SERIAL NUMBER	SECTION	TOWN-SHIP RANGE		BOOK OR RECORDS	PAGE
			TOWN-SHIP	RANGE		
PS 106	A MC 62170	SE $\frac{1}{4}$ 31	8S	16E	Docket 765	378
PS 107	A MC 62171	SE $\frac{1}{4}$ 31, SW $\frac{1}{4}$ 32	8S	16E	Docket 765	379
PS 108	A MC 62172	NW $\frac{1}{4}$ 31, SW $\frac{1}{4}$ 31	8S	16E	Docket 765	380
PS 109	A MC 62173	NW $\frac{1}{4}$ 31, SW $\frac{1}{4}$ 31	8S	16E	Docket 765	381
PS 110	A MC 62174	NW $\frac{1}{4}$ 31, SW $\frac{1}{4}$ 31	8S	16E	Docket 765	382
PS 111	A MC 62175	NW $\frac{1}{4}$ 31, SW $\frac{1}{4}$ 31	8S	16E	Docket 765	383
PS 112	A MC 62176	NE $\frac{1}{4}$ 31, NW $\frac{1}{4}$ 31, SE $\frac{1}{4}$ 31, SW $\frac{1}{4}$ 31	8S	16E	Docket 765	384
PS 113	A MC 62177	NE $\frac{1}{4}$ 31, SE $\frac{1}{4}$ 31	8S	16E	Docket 765	385
PS 114	A MC 62178	NE $\frac{1}{4}$ 31, SE $\frac{1}{4}$ 31	8S	16E	Docket 765	386
PS 115	A MC 62179	NE $\frac{1}{4}$ 31, SE $\frac{1}{4}$ 31	8S	16E	Docket 765	387
PS 116	A MC 62180	NW $\frac{1}{4}$ 32, SW $\frac{1}{4}$ 32, NE $\frac{1}{4}$ 31, SE $\frac{1}{4}$ 31	8S	16E	Docket 765	388
PS 117	A MC 62181	NW $\frac{1}{4}$ 31	8S	16E	Docket 765	389
PS 118	A MC 62182	NW $\frac{1}{4}$ 31	8S	16E	Docket 765	390
PS 119	A MC 62183	NW $\frac{1}{4}$ 31	8S	16E	Docket 765	391
PS 120	A MC 62184	NW $\frac{1}{4}$ 31	8S	16E	Docket 765	392
PS 121	A MC 62185	NE $\frac{1}{4}$ 31, NW $\frac{1}{4}$ 31	8S	16E	Docket 765	393
PS 122	A MC 62186	NE $\frac{1}{4}$ 31	8S	16E	Docket 765	394
PS 123	A MC 62187	NE $\frac{1}{4}$ 31	8S	16E	Docket 765	395
PS 124	A MC 62188	NE $\frac{1}{4}$ 31	8S	16E	Docket 765	396
PS 125	A MC 62189	NW $\frac{1}{4}$ 32, NE $\frac{1}{4}$ 31	8S	16E	Docket 765	397
PS 126	A MC 62190	SW $\frac{1}{4}$ 30, NW $\frac{1}{4}$ 31	8S	16E	Docket 765	398
PS 127	A MC 62191	SW $\frac{1}{4}$ 30, NW $\frac{1}{4}$ 31	8S	16E	Docket 765	399
PS 128	A MC 62192	SW $\frac{1}{4}$ 30, NW $\frac{1}{4}$ 31	8S	16E	Docket 765	400
PS 129	A MC 62193	SW $\frac{1}{4}$ 30, NW $\frac{1}{4}$ 31	8S	16E	Docket 765	401
PS 130	A MC 62194	SE $\frac{1}{4}$ 30, SW $\frac{1}{4}$ 30, NE $\frac{1}{4}$ 31, NW $\frac{1}{4}$ 31	8S	16E	Docket 765	402
PS 131	A MC 62195	SE $\frac{1}{4}$ 30, NE $\frac{1}{4}$ 31	8S	16E	Docket 765	403
PS 132	A MC 62196	SE $\frac{1}{4}$ 30, NE $\frac{1}{4}$ 31	8S	16E	Docket 765	404
PS 133	A MC 62197	SE $\frac{1}{4}$ 30, NE $\frac{1}{4}$ 31	8S	16E	Docket 765	405
PS 134	A MC 62198	SW $\frac{1}{4}$ 29, SE $\frac{1}{4}$ 30, NW $\frac{1}{4}$ 32, NE $\frac{1}{4}$ 31	8S	16E	Docket 765	406
PS 135	A MC 62199	SW $\frac{1}{4}$ 30	8S	16E	Docket 765	407
PS 136	A MC 62200	SW $\frac{1}{4}$ 30	8S	16E	Docket 765	408
PS 137	A MC 62201	SW $\frac{1}{4}$ 30	8S	16E	Docket 765	409
PS 138	A MC 62202	SW $\frac{1}{4}$ 30	8S	16E	Docket 765	410
PS 139	A MC 62203	SE $\frac{1}{4}$ 30, SW $\frac{1}{4}$ 30	8S	16E	Docket 765	411
PS 140	A MC 62204	SE $\frac{1}{4}$ 30	8S	16E	Docket 765	412
PS 141	A MC 62205	SE $\frac{1}{4}$ 30	8S	16E	Docket 765	413
PS 142	A MC 62206	SE $\frac{1}{4}$ 30	8S	16E	Docket 765	414
PS 143	A MC 62207	SW $\frac{1}{4}$ 29, SE $\frac{1}{4}$ 30	8S	16E	Docket 765	415
PS 144	A MC 62208	NW $\frac{1}{4}$ 30, SW $\frac{1}{4}$ 30	8S	16E	Docket 765	416
PS 145	A MC 62209	NW $\frac{1}{4}$ 30, SW $\frac{1}{4}$ 30	8S	16E	Docket 765	417
PS 146	A MC 62210	NW $\frac{1}{4}$ 30, SW $\frac{1}{4}$ 30	8S	16E	Docket 765	418
PS 147	A MC 62211	NW $\frac{1}{4}$ 30, SW $\frac{1}{4}$ 30	8S	16E	Docket 765	419
PS 148	A MC 62212	NE $\frac{1}{4}$ 30, NW $\frac{1}{4}$ 30, SE $\frac{1}{4}$ 30, SW $\frac{1}{4}$ 30	8S	16E	Docket 765	420
PS 149	A MC 62213	NE $\frac{1}{4}$ 30, SE $\frac{1}{4}$ 30	8S	16E	Docket 765	421
PS 150	A MC 62214	NE $\frac{1}{4}$ 30, SE $\frac{1}{4}$ 30	8S	16E	Docket 765	422
PS 151	A MC 62215	NE $\frac{1}{4}$ 30, SE $\frac{1}{4}$ 30	8S	16E	Docket 765	423
PS 152	A MC 62216	NW $\frac{1}{4}$ 29, NE $\frac{1}{4}$ 30, SW $\frac{1}{4}$ 29, SE $\frac{1}{4}$ 30	8S	16E	Docket 765	424
PS 153	A MC 62217	NW $\frac{1}{4}$ 30	8S	16E	Docket 765	425
PS 154	A MC 62218	NW $\frac{1}{4}$ 30	8S	16E	Docket 765	426
PS 155	A MC 62219	NW $\frac{1}{4}$ 30	8S	16E	Docket 765	427
PS 156	A MC 62220	NW $\frac{1}{4}$ 30	8S	16E	Docket 765	428
PS 157	A MC 62221	NE $\frac{1}{4}$ 30, NW $\frac{1}{4}$ 30	8S	16E	Docket 765	429
PS 158	A MC 62222	NE $\frac{1}{4}$ 30	8S	16E	Docket 765	430
PS 159	A MC 62223	NE $\frac{1}{4}$ 30	8S	16E	Docket 765	431
PS 160	A MC 62224	NE $\frac{1}{4}$ 30	8S	16E	Docket 765	432

Amc 62016-05271 JB

RECEIVED
BLM. AZ STATE OFFICE
AUG 30 2 44 PM '94
PHOTOGRAPHY

<u>NAME OF CLAIM</u>	<u>BLM SERIAL NUMBER</u>	<u>SECTION</u>	<u>TOWN-SHIP</u>	<u>RANGE</u>	<u>BOOK OF RECORDS</u>	<u>PAGE</u>
PS 161	A MC 62225	NW $\frac{1}{4}$ 29, NE $\frac{1}{4}$ 30	8S	16E	Docket 765	433
PS No. 162	A MC 62226	SW $\frac{1}{4}$ 19, NW $\frac{1}{4}$ 30	8S	16E	Docket 769	518
PS No. 163	A MC 62227	SW $\frac{1}{4}$ 19, NW $\frac{1}{4}$ 30	8S	16E	Docket 769	519
PS No. 164	A MC 62228	SW $\frac{1}{4}$ 19, NW $\frac{1}{4}$ 30	8S	16E	Docket 769	520
PS No. 165	A MC 62229	SW $\frac{1}{4}$ 19, NW $\frac{1}{4}$ 30	8S	16E	Docket 769	521
PS No. 166	A MC 62230	NW $\frac{1}{4}$ 29, NE $\frac{1}{4}$ 30	8S	16E	Docket 769	522
PS No. 167	A MC 62231	NW $\frac{1}{4}$ 29	8S	16E	Docket 769	523
PS No. 168	A MC 62232	NW $\frac{1}{4}$ 29	8S	16E	Docket 769	524
PS No. 169	A MC 62233	NW $\frac{1}{4}$ 29	8S	16E	Docket 769	525
PS No. 170	A MC 62234	NE $\frac{1}{4}$ 29, NW $\frac{1}{4}$ 29	8S	16E	Docket 769	526
PS No. 171	A MC 62235	NE $\frac{1}{4}$ 29	8S	16E	Docket 769	527
PS No. 172	A MC 62236	NE $\frac{1}{4}$ 29	8S	16E	Docket 769	528
PS No. 173	A MC 62237	NE $\frac{1}{4}$ 29	8S	16E	Docket 769	529
PS No. 174	A MC 62238	NE $\frac{1}{4}$ P29	8S	16E	Docket 769	530
PS Fraction	A MC 6527	NE $\frac{1}{4}$ 27, SE $\frac{1}{4}$ 22	8S	16E	Docket 861	443
PS 175	A MC 6528	NW $\frac{1}{4}$ 28, NE $\frac{1}{4}$ 29	8S	16E	Docket 861	444
PS 176	A MC 6529	NW $\frac{1}{4}$ 28	8S	16E	Docket 861	445
PS 177	A MC 6530	SW $\frac{1}{4}$ 21, NW $\frac{1}{4}$ 28	8S	16E	Docket 861	446
PS 178	A MC 6531	SW $\frac{1}{4}$ 21, NW $\frac{1}{4}$ 28	8S	16E	Docket 861	447
PS 179	A MC 6532	SW $\frac{1}{4}$ 21, SE $\frac{1}{4}$ 21, NE $\frac{1}{4}$ 28, NW $\frac{1}{4}$ 28	8S	16E	Docket 861	448
PS 180	A MC 6533	SE $\frac{1}{4}$ 21, NE $\frac{1}{4}$ 28	8S	16E	Docket 861	449
PS 181	A MC 6534	SE $\frac{1}{4}$ 21, NE $\frac{1}{4}$ 28	8S	16E	Docket 861	450
PS 182	A MC 6535	SE $\frac{1}{4}$ 21, NE $\frac{1}{4}$ 28	8S	16E	Docket 861	451
PS 183	A MC 6536	SE $\frac{1}{4}$ 21, NE $\frac{1}{4}$ 28, SW $\frac{1}{4}$ 22, NW $\frac{1}{4}$ 27	8S	16E	Docket 861	452
PS 184	A MC 6537	SW $\frac{1}{4}$ 22, NW $\frac{1}{4}$ 27	8S	16E	Docket 861	453
PS 185	A MC 6538	SW $\frac{1}{4}$ 22, NW $\frac{1}{4}$ 27	8S	16E	Docket 861	454
PS 186	A MC 6539	SW $\frac{1}{4}$ 22	8S	16E	Docket 861	455
PS 187	A MC 6540	SW $\frac{1}{4}$ 22	8S	16E	Docket 861	456
PS 188	A MC 6541	SW $\frac{1}{4}$ 22, SE $\frac{1}{4}$ 22	8S	16E	Docket 861	457
PS 189	A MC 6542	NE $\frac{1}{4}$ 22, NW $\frac{1}{4}$ 22, SE $\frac{1}{4}$ 22, SW $\frac{1}{4}$ 22	8S	16E	Docket 861	458
PS 190	A MC 6543	NW $\frac{1}{4}$ 22, SW $\frac{1}{4}$ 22	8S	16E	Docket 861	459
PS 191	A MC 6544	NW $\frac{1}{4}$ 22, SW $\frac{1}{4}$ 22	8S	16E	Docket 861	460
PS 192	A MC 6545	SW $\frac{1}{4}$ 22	8S	16E	Docket 861	461
PS 193	A MC 6546	SW $\frac{1}{4}$ 22	8S	16E	Docket 861	462
PS 194	A MC 6547	SE $\frac{1}{4}$ 21, SW $\frac{1}{4}$ 22	8S	16E	Docket 861	463
PS 195	A MC 6548	SE $\frac{1}{4}$ 21	8S	16E	Docket 861	464
PS 196	A MC 6549	SE $\frac{1}{4}$ 21	8S	16E	Docket 861	465
PS 197	A MC 6550	SE $\frac{1}{4}$ 21	8S	16E	Docket 861	466
PS 198	A MC 6551	SE $\frac{1}{4}$ 21, SW $\frac{1}{4}$ 21	8S	16E	Docket 861	467
PS 199	A MC 6552	SW $\frac{1}{4}$ 21	8S	16E	Docket 861	468
PS 200	A MC 6553	SW $\frac{1}{4}$ 21	8S	16E	Docket 861	469
PS 201	A MC 6554	NE $\frac{1}{4}$ 27, SE $\frac{1}{4}$ 22	8S	16E	Docket 861	470
PS 202	A MC 6555	NE $\frac{1}{4}$ 27, SE $\frac{1}{4}$ 22	8S	16E	Docket 861	471
PS 203	A MC 6556	NE $\frac{1}{4}$ 27, SE $\frac{1}{4}$ 22	8S	16E	Docket 861	472
PS 204	A MC 6557	SE $\frac{1}{4}$ 22	8S	16E	Docket 861	473
PS 205	A MC 6558	SE $\frac{1}{4}$ 22	8S	16E	Docket 861	474
PS 206	A MC 6559	SE $\frac{1}{4}$ 22	8S	16E	Docket 861	475
PS 207	A MC 6560	SE $\frac{1}{4}$ 22, NE $\frac{1}{4}$ 22	8S	16E	Docket 861	476
PS 208	A MC 6561	SE $\frac{1}{4}$ 22, NE $\frac{1}{4}$ 22	8S	16E	Docket 861	477
PS 209	A MC 6562	SE $\frac{1}{4}$ 22, NE $\frac{1}{4}$ 22	8S	16E	Docket 861	478
PS 210	A MC 6563	NE $\frac{1}{4}$ 22, NW $\frac{1}{4}$ 22	8S	16E	Docket 861	479
PS 211	A MC 6564	NE $\frac{1}{4}$ 22	8S	16E	Docket 861	480
PS 212	A MC 6565	NE $\frac{1}{4}$ 22	8S	16E	Docket 861	481
PS 213	A MC 6566	NE $\frac{1}{4}$ 22	8S	16E	Docket 861	482
PS 214	A MC 6567	SW $\frac{1}{4}$ 21, NW $\frac{1}{4}$ 28	8S	16E	Docket 861	483

AMC 68674
 AMC 6527
 9876
 62016
 JB

RECEIVED
 BLM AZ STATE OFFICE
 AUG 30 2 44 PM '94
 PHOENIX, ARIZONA

NAME OF CLAIM	BLM SERIAL NUMBER	SECTION	TOWNSHIP	RANGE	BOOK OF RECORDS	PAGE
PS 215	A MC 6568	SW $\frac{1}{2}$ 21, NW $\frac{1}{2}$ 28, SE $\frac{1}{2}$ 20, NE $\frac{1}{2}$ 29	8S	16E	Docket 861	484
PS 216	A MC 6569	NW $\frac{1}{2}$ 21, SW $\frac{1}{2}$ 21, SE $\frac{1}{2}$ 20, NE $\frac{1}{2}$ 20	8S	16E	Docket 861	485
PS 217	A MC 6570	NW $\frac{1}{2}$ 21, SW $\frac{1}{2}$ 21	8S	16E	Docket 861	486
PS 218	A MC 6571	SE $\frac{1}{2}$ 20, NE $\frac{1}{2}$ 29	8S	16E	Docket 861	487
PS 219	A MC 6572	SE $\frac{1}{2}$ 20, NE $\frac{1}{2}$ 29	8S	16E	Docket 861	488
PS 220	A MC 6573	SE $\frac{1}{2}$ 20, NE $\frac{1}{2}$ 29	8S	16E	Docket 861	489
PS 221	A MC 6574	SE $\frac{1}{2}$ 20, NE $\frac{1}{2}$ 29	8S	16E	Docket 861	490
PS 222	A MC 6575	SE $\frac{1}{2}$ 20	8S	16E	Docket 861	491
PS 223	A MC 6576	SE $\frac{1}{2}$ 20	8S	16E	Docket 861	492
PS 224	A MC 6577	SE $\frac{1}{2}$ 20	8S	16E	Docket 861	493
PS 225	A MC 6578	SE $\frac{1}{2}$ 20	8S	16E	Docket 861	494
PS 226	A MC 6579	NE $\frac{1}{2}$ 20, SE $\frac{1}{2}$ 20	8S	16E	Docket 861	495
PS 227	A MC 6580	NE $\frac{1}{2}$ 20, SE $\frac{1}{2}$ 20	8S	16E	Docket 861	496
PS 228	A MC 6581	NE $\frac{1}{2}$ 20, SE $\frac{1}{2}$ 20	8S	16E	Docket 861	497
PS 229	A MC 6582	NE $\frac{1}{2}$ 20, SE $\frac{1}{2}$ 20	8S	16E	Docket 861	498
PS 230	A MC 6583	NW $\frac{1}{2}$ 21, NE $\frac{1}{2}$ 20	8S	16E	Docket 861	499
PS 231	A MC 6584	NW $\frac{1}{2}$ 21	8S	16E	Docket 861	500
PS 232	A MC 6585	NW $\frac{1}{2}$ 21, SW $\frac{1}{2}$ 21	8S	16E	Docket 861	501
PS 233	A MC 6586	NW $\frac{1}{2}$ 21, SW $\frac{1}{2}$ 21	8S	16E	Docket 861	502
PS 234	A MC 6587	NW $\frac{1}{2}$ 21, NE $\frac{1}{2}$ 21, SW $\frac{1}{2}$ 21, SE $\frac{1}{2}$ 21	8S	16E	Docket 861	503
PS 235	A MC 6588	NE $\frac{1}{2}$ 21, SE $\frac{1}{2}$ 21	8S	16E	Docket 861	504
PS 236	A MC 6589	NE $\frac{1}{2}$ 21, SE $\frac{1}{2}$ 21	8S	16E	Docket 861	505
PS 237	A MC 6590	NE $\frac{1}{2}$ 21, SE $\frac{1}{2}$ 21	8S	16E	Docket 861	506
PS 238	A MC 6591	NE $\frac{1}{2}$ 21, SE $\frac{1}{2}$ 21, NW $\frac{1}{2}$ 22, SW $\frac{1}{2}$ 22	8S	16E	Docket 861	507
PS 239	A MC 6592	NW $\frac{1}{2}$ 22, SW $\frac{1}{2}$ 22	8S	16E	Docket 861	508
PS 240	A MC 6593	NW $\frac{1}{2}$ 22, SW $\frac{1}{2}$ 22	8S	16E	Docket 861	509
PS 241	A MC 6594	NW $\frac{1}{2}$ 22	8S	16E	Docket 861	510
PS 242	A MC 6595	NW $\frac{1}{2}$ 22	8S	16E	Docket 861	511
PS 243	A MC 6596	SW $\frac{1}{2}$ 16, NW $\frac{1}{2}$ 21	8S	16E	Docket 861	512
PS 244	A MC 6597	SW $\frac{1}{2}$ 16, NW $\frac{1}{2}$ 21	8S	16E	Docket 861	513
PS 245	A MC 6598	SW $\frac{1}{2}$ 16, SE $\frac{1}{2}$ 16, NW $\frac{1}{2}$ 21, NE $\frac{1}{2}$ 21	8S	16E	Docket 861	514
PS 246	A MC 6599	SE $\frac{1}{2}$ 16, NE $\frac{1}{2}$ 21	8S	16E	Docket 861	515
PS 247	A MC 6600	SE $\frac{1}{2}$ 16, NE $\frac{1}{2}$ 21	8S	16E	Docket 861	516
PS 248	A MC 6601	SE $\frac{1}{2}$ 16, NE $\frac{1}{2}$ 21	8S	16E	Docket 861	517
PS 249	A MC 6602	NE $\frac{1}{2}$ 21, NW $\frac{1}{2}$ 22	8S	16E	Docket 861	518
PS 250	A MC 6603	SW $\frac{1}{2}$ 15, NW $\frac{1}{2}$ 22	8S	16E	Docket 861	519
PS 251	A MC 6604	SW $\frac{1}{2}$ 15, NW $\frac{1}{2}$ 22	8S	16E	Docket 861	520
PS 252	A MC 9876	SE $\frac{1}{2}$ 22, NE $\frac{1}{2}$ 22	8S	16E	Docket 869	217
PS 253	A MC 9877	SE $\frac{1}{2}$ 22, NE $\frac{1}{2}$ 22	8S	16E	Docket 869	218
PS 254	A MC 9878	SE $\frac{1}{2}$ 22, NE $\frac{1}{2}$ 22	8S	16E	Docket 869	219
Sylvia #1	A MC 62050	NW $\frac{1}{2}$ 28, NE $\frac{1}{2}$ 28, SW $\frac{1}{2}$ 28, SE $\frac{1}{2}$ 28	8S	16E	Docket 152	258
Sylvia #2	A MC 62051	NW $\frac{1}{2}$ 28, NE $\frac{1}{2}$ 28, SE $\frac{1}{2}$ 28	8S	16E	Docket 152	259
Sylvia #3	A MC 62052	NE $\frac{1}{2}$ 28, SE $\frac{1}{2}$ 28	8S	16E	Docket 152	260
Sylvia #4	A MC 62053	NE $\frac{1}{2}$ 28	8S	16E	Docket 152	261
Sylvia #5	A MC 62054	NE $\frac{1}{2}$ 28	8S	16E	Docket 152	262
Sylvia #6	A MC 62055	SE $\frac{1}{2}$ 28	8S	16E	Docket 152	263
Sylvia #7	A MC 62056	SE $\frac{1}{2}$ 28	8S	16E	Docket 152	264
Sylvia #8	A MC 62057	SE $\frac{1}{2}$ 28	8S	16E	Docket 152	265
Sylvia #9	A MC 62058	SE $\frac{1}{2}$ 28, NE $\frac{1}{2}$ 28, SW $\frac{1}{2}$ 27	8S	16E	Docket 157	405
Sylvia #10	A MC 62059	SE $\frac{1}{2}$ 28, NE $\frac{1}{2}$ 28, SW $\frac{1}{2}$ 27, NW $\frac{1}{2}$ 27	8S	16E	Docket 170	385
Little Joe #1	A MC 62060	SW $\frac{1}{2}$ 28, SE $\frac{1}{2}$ 28	8S	16E	Docket 111	138
Little Joe #1	A MC 68674	SW $\frac{1}{2}$ 28, SE $\frac{1}{2}$ 28	8S	16E	52 of Mines	137
Little Joe #2	A MC 68675	SW $\frac{1}{2}$ 28	8S	16E	Docket 111	139
Little Joe No. 2	A MC 62061	SW $\frac{1}{2}$ 28	8S	16E	52 of Mines	166
Little Joe #3	A MC 62062	NW $\frac{1}{2}$ 28, SW $\frac{1}{2}$ 28	8S	16E	Docket 208	439

Amc 62016
 33777
 33845
 316095
 JB

RECEIVED
 BLM. AZ STATE OFFICE
 AUG 30 2 44 PM '88
 PHOENIX, ARIZONA
 BOOK 6
 RECORDS PAGE

NAME OF CLAIM	BLM SERIAL NUMBER	SECTION	TOWN-SHIP	RANGE	BOOK 6 RECORDS	PAGE
Little Joe No. 4	A MC 62063	SE $\frac{1}{2}$ 28, SW $\frac{1}{2}$ 28	8S	16E	55 of Mines	23
Little Joe No. 5	A MC 62064	SE $\frac{1}{2}$ 28, SW $\frac{1}{2}$ 28, NE $\frac{1}{2}$ 33	8S	16E	55 of Mines	24
Apollo Extension No. 2 (Amended)	A MC 62326	SE $\frac{1}{2}$ 27, NE $\frac{1}{2}$ 34	8S	16E	Docket 179	362
Nit Wit (Amended)	A MC 62330	SE $\frac{1}{2}$ 27	8S	16E	Docket 179	382
Real McCoy (Amended)	A MC 62331	SE $\frac{1}{2}$ 27	8S	16E	Docket 179	383
Exchange 1	A MC 265021	SE $\frac{1}{2}$ 27	8S	16E	Docket 1340	450
Exchange 2	A MC 265022	SE $\frac{1}{2}$ 27	8S	16E	Docket 1340	452
Exchange 3	A MC 265023	SE $\frac{1}{2}$ 27	8S	16E	Docket 1340	453
Exchange 4	A MC 265024	NE $\frac{1}{2}$ 34, SE $\frac{1}{2}$ 27	8S	16E	Docket 1340	448
Copper Trail #1	AMC 33957	11, SE $\frac{1}{2}$	8S	18E	744	289
Copper Trail #2	AMC 33958	11, SE $\frac{1}{2}$	8S	18E	368	296
Copper Trail #3	AMC 33959	11, SE $\frac{1}{2}$	8S	18E	368	297
Copper Trail No. 4	AMC 33960	11, SE $\frac{1}{2}$	8S	18E	744	290
Copper Ridge	AMC 33956	11, SE $\frac{1}{2}$ SW $\frac{1}{2}$	8S	18E	49	534
Copper Cliff	AMC 33951	11, NW $\frac{1}{2}$ NE $\frac{1}{2}$ SE $\frac{1}{2}$	8S	18E	49	533
"Velasques"	AMC 34072	11, SW $\frac{1}{2}$	9S	18E	24	409
"Velasques Fraction"	AMC 34073	11, NW $\frac{1}{2}$	8S	18E	297	430
Fraction	AMC 33961	11, SE $\frac{1}{2}$ SW $\frac{1}{2}$	8S	18E	56	197
American Eagle	AMC 33893	11, SE $\frac{1}{2}$ SW $\frac{1}{2}$	8S	18E	49	526
North Star	AMC 33986	11 & 14, SE $\frac{1}{2}$ SW $\frac{1}{2}$	8S	18E	56	198
"Kimbrow"	AMC 33965	11, NW $\frac{1}{2}$ SW $\frac{1}{2}$	8S	18E	22	562
"Kimbrow Eastern"	AMC 33966	11, NW $\frac{1}{2}$ SW $\frac{1}{2}$	8S	18E	24	48
Venus	AMC 34075	10, SE $\frac{1}{2}$	8S	18E	49	95
Velascoques Wedge	AMC 34074	11, SW $\frac{1}{2}$	8S	18E	24	583
Granite Hill	AMC 33873	11, SW $\frac{1}{2}$	8S	18E	24	582
Aurora	AMC 33895	11 & 14, SW $\frac{1}{2}$ & NW $\frac{1}{2}$	8S	18E	49	92
Angusto Lode	AMC 33894	10 & 11, SE $\frac{1}{2}$ & SW $\frac{1}{2}$	8S	18E	160	78
Mars	AMC 33968	11 & 14, SE $\frac{1}{2}$ & NE $\frac{1}{2}$	8S	18E	49	96
Camino Lode	AMC 33904	10, SE $\frac{1}{2}$ SW $\frac{1}{2}$	8S	18E	160	77
Copper Reef No. 5	AMC 33955	14, NW $\frac{1}{2}$	8S	18E	377	345
Siskon No. 34	AMC 34022	10, SE $\frac{1}{2}$	8S	18E	452	268
Siskon No. 35	AMC 34023	10, SE $\frac{1}{2}$	8S	18E	452	269
Siskon No. 36	AMC 34024	11, SW $\frac{1}{2}$	8S	18E	452	270
Siskon No. 37	AMC 34025	10, SE $\frac{1}{2}$	8S	18E	452	271
Siskon No. 38	AMC 34026	15, NE $\frac{1}{2}$	8S	18E	452	272
Siskon No. 39	AMC 34027	14, NW $\frac{1}{2}$	8S	18E	452	273
Siskon No. 41	AMC 34029	14, NW $\frac{1}{2}$	8S	18E	452	275
Siskon No. 54	AMC 34038	10, SE $\frac{1}{2}$ SW $\frac{1}{2}$	8S	18E	516	355
Siskon No. 55	AMC 34039	10, SE $\frac{1}{2}$ SW $\frac{1}{2}$	8S	18E	516	356
Jupiter	AMC 33964	14, NE $\frac{1}{2}$	8S	18E	49	97
Siskon No. 52	AMC 34036	14, NW $\frac{1}{2}$	8S	18E	452	286
Siskon #82	AMC 34066	14, NW $\frac{1}{2}$	8S	18E	528	753
Siskon #88	AMC 34071	14, NW $\frac{1}{2}$	8S	18E	528	758
Center Star	AMC 316095	11, 12, 1 & 2	8S	18E	1758	825
Navajo No. 7	AMC 316096	10, NW $\frac{1}{2}$	8S	18E	1758	826
Navajo No. 8	AMC 316097	10, SW $\frac{1}{2}$	8S	18E	1758	827
C. C. No. 12	AMC 316098	10, NE $\frac{1}{2}$	8S	18E	1758	828
Chappo	AMC 316099	14, SW $\frac{1}{2}$	8S	18E	1758	829
Mary #1	AMC 316100	11 & 12, NW $\frac{1}{2}$ & NE $\frac{1}{2}$	8S	18E	1758	830
Whipoorwill	AMC 316101	11, NE $\frac{1}{2}$ & NW $\frac{1}{2}$	8S	18E	1758	831
Redondo	AMC 316102	11, NE $\frac{1}{2}$	8S	18E	1758	832
Paloma	AMC 316103	11, NW $\frac{1}{2}$	8S	18E	1758	833
Paloma Fraction	AMC 316104	11, NW $\frac{1}{2}$	8S	18E	1758	834

AMC 316095

PHOENIX, ARIZ.

AUG 30 2 44 PM '94

RECEIVED
BLM, AZ STATE OFFICE

<u>NAME OF CLAIM</u>	<u>BLM SERIAL NUMBER</u>	<u>SECTION</u>	<u>TOWN-SHIP</u>	<u>RANGE</u>	<u>BOOK RECORDS</u>	<u>PAGE</u>
Morningside	AMC 316105	14, NW $\frac{1}{2}$	8S	18E	1758	835
Minnesota	AMC 316106	11, NW $\frac{1}{2}$ & NE $\frac{1}{2}$	8S	18E	1758	836
Middle March	AMC 316107	11 & 12, NE $\frac{1}{2}$ & NW $\frac{1}{2}$	8S	18E	1758	837
Lone Trail	AMC 316108	11 & 12, NE $\frac{1}{2}$ & NW $\frac{1}{2}$	8S	18E	1758	838
Jay Bird	AMC 316109	11, NE $\frac{1}{2}$	8S	18E	1758	839
Hercules	AMC 316110	11, NE $\frac{1}{2}$	8S	18E	1758	840
H-N Fraction 1	AMC 316111	10, NE $\frac{1}{2}$	8S	18E	1758	841
Clark No. 1	AMC 316112	12, SW $\frac{1}{2}$ & SE $\frac{1}{2}$	8S	18E	1758	842
Cooper Reef No. 2	AMC 316113	14, NE $\frac{1}{2}$ & SW $\frac{1}{2}$	8S	18E	1758	843
Cooper Reef No. 3	AMC 316114	14 & 15, SW $\frac{1}{2}$ & NE $\frac{1}{2}$	8S	18E	1758	844
Copper Reef No. 4	AMC 316115	14 & 15, NW $\frac{1}{2}$ & NE $\frac{1}{2}$	8S	18E	1758	845
North Star No. 1	AMC 316116	14, SW $\frac{1}{2}$	8S	18E	1758	846
North Star No. 2	AMC 316117	14 & 15, SW $\frac{1}{2}$	8S	18E	1758	847
North Star No. 3	AMC 316118	14 & 15, SW $\frac{1}{2}$ & SE $\frac{1}{2}$	8S	18E	1758	848
Buzzard No. 1	AMC 316119	11, NW $\frac{1}{2}$	8S	18E	1758	849
Buzzard No. 2	AMC 316120	11, NW $\frac{1}{2}$	8S	18E	1758	850
Buzzard No. 3	AMC 316121	11, NW $\frac{1}{2}$	8S	18E	1758	851
Buzzard No. 4	AMC 316122	11, NW $\frac{1}{2}$	8S	18E	1758	852
Buzzard No. 5	AMC 316123	11 & 2, NE $\frac{1}{2}$ & NW $\frac{1}{2}$	8S	18E	1758	853
Buzzard No. 6	AMC 316124	11 & 2, NE $\frac{1}{2}$	8S	18E	1758	854
Buzzard No. 7	AMC 316125	11 & 2, NE $\frac{1}{2}$	8S	18E	1758	855
Albatross No. 1	AMC 316126	12 & 11, SW $\frac{1}{2}$	8S	18E	1758	856
Albatross No. 2	AMC 316127	12, SW $\frac{1}{2}$	8S	18E	1758	857
Albatross No. 3	AMC 316128	12 & 11, SW $\frac{1}{2}$	8S	18E	1758	858
Albatross No. 4	AMC 316129	12, SW $\frac{1}{2}$	8S	18E	1758	859
Albatross No. 5	AMC 316130	12 & 11, NW $\frac{1}{2}$	8S	18E	1758	860
Albatross No. 6	AMC 316131	12, NW $\frac{1}{2}$	8S	18E	1758	861
Albatross No. 7	AMC 316132	11 & 12, NW $\frac{1}{2}$	8S	18E	1758	862
Albatross No. 8	AMC 316133	12, NW $\frac{1}{2}$	8S	18E	1758	863
Albatross No. 17	AMC 316134	11 & 12, SE $\frac{1}{2}$	8S	18E	1758	864
Siskon No. 40	AMC 316135	15, NE $\frac{1}{2}$	8S	18E	1758	865
Siskon No. 42	AMC 316136	15 & 14, NE $\frac{1}{2}$	8S	18E	1758	866
Siskon No. 44	AMC 316137	15 & 14, NE $\frac{1}{2}$	8S	18E	1758	867
Siskon No. 53	AMC 316138	10, SE $\frac{1}{2}$	8S	18E	1758	868
Siskon No. 56	AMC 316139	10, SE $\frac{1}{2}$	8S	18E	1758	869
Siskon No. 57	AMC 316140	15, NE $\frac{1}{2}$	8S	18E	1758	870
Siskon No. 58	AMC 316141	15, NE $\frac{1}{2}$	8S	18E	1758	871
Siskon No. 83	AMC 316142	14 & 15, NW $\frac{1}{2}$	8S	18E	1758	872
Siskon No. 84	AMC 316143	14 & 15, NW $\frac{1}{2}$ & SW $\frac{1}{2}$	8S	18E	1758	873
Siskon No. 85	AMC 316144	14, SW $\frac{1}{2}$	8S	18E	1758	874
Siskon No. 87	AMC 316145	14, SW $\frac{1}{2}$	8S	18E	1758	875

MAGMA

M A G M A C O P P E R C O M P A N Y

4113
4113000

Alex Acosta
CORPORATE LAND MANAGER

RECEIVED
B.L.M. AZ STATE OFFICE
AUG 30 2 43 PM '94
PHOENIX, ARIZONA

July 6, 1994

U.S. Department of the Interior
Bureau of Land Management
Records Section
3707 7th Street
Phoenix, AZ 85011

Gentlemen,

The final Rule as published in the Federal Register implements provisions of the Interior Department and related agencies' Appropriation Act of 1993 (the Act) that requires an annual rental fee of \$100 for each mining claim and site located and held under the General Mining Law of 1872.

Therefore, Magma Copper Company's San Manuel's Mining Division submits a check payable to the Bureau of Land Management in the amount of \$41,900.00 which represents \$100.00 per claim, as rental fee as shown on Exhibit "A," attached hereto and made a part hereof.

Sincerely,



Alex Acosta

for 1995
Rental fees
Brim Enting
8/30/94

AA/mak

Copies: Andy Brodkey
Dee Durazo
File

UNITED STATES
DEPARTMENT OF THE INTERIOR
BUREAU OF LAND MANAGEMENT

RECEIPT AND ACCOUNTING ADVICE

NO: 2024924 04

RS/AZ

08/30/94

Subject: CLAIM MAINTENANCE FEE 1995 (419) 2 154 13

Applicant: MAGMA COPPER COMPANY
7400 N. ORACLE RD, STE 200
TUCSON, AZ 85704

Remitter: (608) 575-5600
SAME - CK #38278

Assignor:

LEASE MANAGEMENT DATA										<input type="checkbox"/> NEW	<input type="checkbox"/> UPDATE	<input type="checkbox"/> PAYMENT
ORIGINAL SERIAL NO.	ASG.	TYPE	ST.	CTY.	FUND SYMBOL	ACRES/UNITS	RATE					
AMD 62266, ET AL												
AMOUNT	ANV. DATE	EXP. DATE	BILL CYC.	S/C	DISTRICT	NEXT BILL	MISC. DATA	U of M	ACTUAL UNITS			
ASSIGNMENT SERIAL NO.	ASG.	TYPE	ST.	CTY.	FUND SYMBOL	ACRES/UNITS	RATE					
AMOUNT	ANV. DATE	EXP. DATE	BILL CYC.	S/C	DISTRICT	NEXT BILL	MISC. DATA	U of M	ACTUAL UNITS			

APPLY REMITTANCE			
ACTION	FUND SYMBOL	CTY.	AMOUNT
FILING FEE			
RENTAL			
UNEARNED			
REFUND			
TOTAL			
AMOUNT DUE			

Remarks:

BY: OVER → DATE: 08/30/94

(419)

- Lease in Escrow?
- KGS? Of Interest?
- Auto Escalates? Operating Rights?
- Auto Renew? Operator
- Bond Filed?

FOR MMS USE ONLY		FOREST REFUGE
BILLEE NUMBER		
OCS SECTION CODE		

62266-267
62269-276
62279-280
62283-284
62286-287
62239-62263
62016-018
62024-026
62028-62032
62035
62048-049
62065-114
62115-136
62137-179
62180-62224
62225-238
6527-6567
6568-6604
9876-9878
62050-064
68674-675
62326
62330-331
265021-024
33955-960
34022-027
33951
34072-073
33961
33893
33986
33965-966
34074-075
33894-895
33968

33904
34029
33873
34038-039
33964
34036
34066
34071
316095-104
316105-145

MAGMA

M A G M A C O P P E R C O M P A N Y

Alex Acosta
CORPORATE LAND MANAGER

August 2, 1993

U. S. Department of the Interior
Bureau of Land Management
Records Section
3707 7th Street
Phoenix, AZ 85011


RE: Final Rule on Mining Claim Rental Fees

Gentlemen:

The Final Rule as published in the Federal Register implements provisions of the Interior Department and related agencies' Appropriations Act of 1993 (The Act) that requires an annual rental fee of \$100 for each mining claim and site located and held under the General Mining Law of 1872 for fiscal years 1993 and 1994.

Therefore, Magma Copper Company's San Manuel's Mining Division submits a check payable to the Bureau of Land Management in the amount of \$87,990.00 which represents \$200.00 per claim, as rental fee and \$10 per claim for filing, as shown on Exhibit "A," attached hereto and made a part hereof.

Sincerely,



Alex Acosta

AA/mak

cc: Andy Brodkey
Dee Durazo
File

93+94
ENTERED IN COMPUTER

8/30/93

JRWas

62016
6527
9876
68674
62308
265021

9:00 A.M.
PHOENIX, ARIZONA

AUG 18 '93

RECEIVED
BLM, AZ STATE OFFICE

JR

419

9:00 A.M.
PHOENIX, ARIZONA

Aug 18 '93

RECEIVED
B.L.M. AZ STATE OFFICE

EXHIBIT A

<u>NAME OF CLAIM</u>	<u>BLM SERIAL NUMBER</u>	<u>SECTION</u>	<u>TOWN-SHIP</u>	<u>RANGE</u>	<u>BOOK OF RECORDS</u>	<u>PAGE</u>
Black Hill No. 3	A MC 62266	NW $\frac{1}{4}$ 19, SW $\frac{1}{4}$ 19	10S	18E	Docket 631	875
Black Hill No. 4	A MC 62267	NE $\frac{1}{4}$ 30, NW $\frac{1}{4}$ 30, SE $\frac{1}{4}$ 19	10S	18E	Docket 631	876
Black Hill No. 6	A MC 62269	SW $\frac{1}{4}$ 19, NW $\frac{1}{4}$ 30	10S	18E	Docket 631	878
Black Hill No. 7	A MC 62270	SW $\frac{1}{4}$ 19	10S	18E	Docket 631	879
Black Hill No. 8	A MC 62271	NW $\frac{1}{4}$ 19, SW $\frac{1}{4}$ 19, SE $\frac{1}{4}$ 24	10S	17-18E	Docket 631	880
Black Hill No. 9	A MC 62272	NW $\frac{1}{4}$ 19, NE $\frac{1}{4}$ 24, SE $\frac{1}{4}$ 24, SW $\frac{1}{4}$ 19	10S	17-18E	Docket 631	881
Black Hill No. 10	A MC 62273	SW $\frac{1}{4}$ 19, NW $\frac{1}{4}$ 30	10S	18E	Docket 631	882
Black Hill No. 11	A MC 62274	SW $\frac{1}{4}$ 19	10S	18E	Docket 631	883
Black Hill No. 12	A MC 62275	SE $\frac{1}{4}$ 19, NE $\frac{1}{4}$ 30	10S	18E	Docket 631	884
Black Hill No. 13	A MC 62276	SE $\frac{1}{4}$ 19	10S	18E	Docket 631	885
Black Hill No. 16	A MC 62279	NW $\frac{1}{4}$ 19	10S	18E	Docket 631	888
Metal King # 1	A MC 62280	NW $\frac{1}{4}$ 19, SW $\frac{1}{4}$ 19	10S	18E	Docket 631	889
Metal King # 4	A MC 62283	NW $\frac{1}{4}$ 19	10S	18E	Docket 631	892
Metal King # 5	A MC 62284	NE $\frac{1}{4}$ 24	10S	17E	Docket 631	893
Metal King # 7	A MC 62286	NE $\frac{1}{4}$ 24	10S	17E	Docket 631	895
Metal King # 8	A MC 62287	NE $\frac{1}{4}$ 24, NW $\frac{1}{4}$ 24	10S	17E	Docket 631	896
Limestone No. 6 (Amended)	A MC 62239	NE $\frac{1}{4}$ 24	10S	17E	Docket 641	428
Limestone No. 7 (Amended)	A MC 62240	SE $\frac{1}{4}$ 13	10S	17E	Docket 641	429
Limestone No. 8 (Amended)	A MC 62241	SE $\frac{1}{4}$ 13	10S	17E	Docket 641	430
Limestone No. 9 (Amended)	A MC 62242	NE $\frac{1}{4}$ 24	10S	17E	Docket 641	431
Limestone No. 10 (Amended)	A MC 62243	NW $\frac{1}{4}$ 24	10S	17E	Docket 641	432
Limestone No. 11 (Amended)	A MC 62244	NW $\frac{1}{4}$ 24	10S	17E	Docket 641	433
Limestone No. 12 (Amended)	A MC 62245	NW $\frac{1}{4}$ 24	10S	17E	Docket 641	434
Limestone No. 13 (Amended)	A MC 62246	SW $\frac{1}{4}$ 13	10S	17E	Docket 641	435
Limestone No. 14 (Amended)	A MC 62247	NW $\frac{1}{4}$ 19	10S	18E	Docket 641	436
Limestone No. 17 (Amended)	A MC 62248	NE $\frac{1}{4}$ 19	10S	18E	Docket 641	439
Limestone No. 18 (Amended)	A MC 62249	SW $\frac{1}{4}$ 19	10S	18E	Docket 641	440
Limestone No. 19 (Amended)	A MC 62250	NW $\frac{1}{4}$ 19	10S	18E	Docket 641	441
Limestone No. 20 (Amended)	A MC 62251	NW $\frac{1}{4}$ 19	10S	18E	Docket 641	442
Limestone No. 21 (Amended)	A MC 62252	NW $\frac{1}{4}$ 19	10S	18E	Docket 641	443
Limestone No. 23 (Amended)	A MC 62253	NE $\frac{1}{4}$ 19	10S	18E	Docket 682	296
Limestone No. 24 (Amended)	A MC 62254	NE $\frac{1}{4}$ 19, SE $\frac{1}{4}$ 19	10S	18E	Docket 711	969
Limestone No. 25 (Amended)	A MC 62255	SW $\frac{1}{4}$ 19	10S	18E	Docket 641	447
Limestone No. 26 (Amended)	A MC 62256	SW $\frac{1}{4}$ 19	10S	18E	Docket 641	448
Limestone No. 27 (Amended)	A MC 62257	SW $\frac{1}{4}$ 19	10S	18E	Docket 641	449
Limestone No. 33 (Amended)	A MC 62258	NW $\frac{1}{4}$ 30	10S	18E	Docket 641	455
Limestone No. 35 (Amended)	A MC 62259	SE $\frac{1}{4}$ 19	10S	18E	Docket 682	298
Limestone No. 36 (Amended)	A MC 62260	SE $\frac{1}{4}$ 19	10S	18E	Docket 682	299
Limestone No. 37 (Amended)	A MC 62261	SE $\frac{1}{4}$ 19	10S	18E	Docket 682	300
Limestone No. 38 (Amended)	A MC 62262	NE $\frac{1}{4}$ 30	10S	18E	Docket 682	301
Limestone No. 39 (Amended)	A MC 62263	NE $\frac{1}{4}$ 30	10S	18E	Docket 682	302
Hawk 9	A MC 62016	NW $\frac{1}{4}$ 34	8S	16E	Docket 31	95
Hawk 10	A MC 62017	NE $\frac{1}{4}$ 33, NW $\frac{1}{4}$ 34	8S	16E	Docket 31	96
Integrity #1 (Amended)	A MC 62018	SE $\frac{1}{4}$ 03, NE $\frac{1}{4}$ 10	9S	16E	Docket 44	34
Cactus Hill No. 1 (Amended)	A MC 62024	NW $\frac{1}{4}$ 27, SW $\frac{1}{4}$ 22	8S	16E	56 of Mines	547
Cloudburst	A MC 62025	NE $\frac{1}{4}$ 27	8S	16E	53 of Mines	225
Cloud Burst Fraction	A MC 62026	NE $\frac{1}{4}$ 27	8S	16E	56 of Mines	549
Fannie (Amended)	A MC 62028	NE $\frac{1}{4}$ 27, NW $\frac{1}{4}$ 27	8S	16E	56 of Mines	544
Fannie No. 1	A MC 62029	SW $\frac{1}{4}$ 22, NE $\frac{1}{4}$ 27, NW $\frac{1}{4}$ 27	8S	16E	56 of Mines	537
Glory No. 1 (Amended)	A MC 62030	NW $\frac{1}{4}$ 27	8S	16E	56 of Mines	546

50

9:00 A.M.
PHOENIX, ARIZONA

Aug 18 '93

RECEIVED
BLM, AZ STATE OFFICE

<u>NAME OF CLAIM</u>	<u>BLM SERIAL NUMBER</u>	<u>SECTION</u>	<u>TOWN-SHIP</u>	<u>RANGE</u>	<u>BOOK OF RECORDS</u>	<u>PAGE</u>
Glory #2	A MC 62031	NW $\frac{1}{2}$ 27	8S	16E	Docket 11	524
Hester No. 5 (Amended)	A MC 62032	NE $\frac{1}{2}$ 27	8S	16E	56 of Mines	545
Justine	A MC 62035	SE $\frac{1}{2}$ 22, NE $\frac{1}{2}$ 27, NW $\frac{1}{2}$ 27, SW $\frac{1}{2}$ 22	8S	16E	56 of Mines	550
Whirl Wind	A MC 62048	NE $\frac{1}{2}$ 27, NW $\frac{1}{2}$ 27, SE $\frac{1}{2}$ 27	8S	16E	53 of Mines	371
Whirlwind Fraction	A MC 62049	NE $\frac{1}{2}$ 27, NW $\frac{1}{2}$ 27, SE $\frac{1}{2}$ 27, SW $\frac{1}{2}$ 27	8S	16E	56 of Mines	548
PS 1	A MC 62065	NE $\frac{1}{2}$ 33, SE $\frac{1}{2}$ 33	8S	16E	Docket 246	509
PS 2	A MC 62066	NE $\frac{1}{2}$ 33, SE $\frac{1}{2}$ 33	8S	16E	Docket 246	510
PS 3	A MC 62067	SW $\frac{1}{2}$ 33	8S	16E	Docket 247	318
PS 4	A MC 62068	NW $\frac{1}{2}$ 33, SW $\frac{1}{2}$ 33	8S	16E	Docket 247	319
PS 5	A MC 62069	SE $\frac{1}{2}$ 33, SW $\frac{1}{2}$ 33	8S	16E	Docket 247	320
PS 6	A MC 62070	NE $\frac{1}{2}$ 33, NW $\frac{1}{2}$ 33	8S	16E	Docket 247	321
PS 7	A MC 62071	SE $\frac{1}{2}$ 33, NE $\frac{1}{2}$ 33	8S	16E	Docket 247	322
PS 8	A MC 62072	NE $\frac{1}{2}$ 33	8S	16E	Docket 247	323
PS 9	A MC 62073	NE $\frac{1}{2}$ 33, SE $\frac{1}{2}$ 33	8S	16E	Docket 247	517
PS 10	A MC 62074	NE $\frac{1}{2}$ 33	8S	16E	Docket 247	518
PS 11	A MC 62075	SW $\frac{1}{2}$ 33	8S	16E	Docket 247	519
PS 12	A MC 62076	NW $\frac{1}{2}$ 04	9S	16E	Docket 247	520
PS 13	A MC 62077	SW $\frac{1}{2}$ 33	8S	16E	Docket 247	521
PS 14	A MC 62078	NW $\frac{1}{2}$ 04	9S	16E	Docket 247	522
PS 15	A MC 62079	SW $\frac{1}{2}$ 33	8S	16E	Docket 247	523
PS 16	A MC 62080	NW $\frac{1}{2}$ 04	9S	16E	Docket 247	524
PS 17	A MC 62081	NW $\frac{1}{2}$ 33, SW $\frac{1}{2}$ 33	8S	16E	Docket 248	86
PS 18	A MC 62082	NW $\frac{1}{2}$ 33	8S	16E	Docket 248	87
PS 19	A MC 62083	NW $\frac{1}{2}$ 33, SW $\frac{1}{2}$ 33	8S	16E	Docket 248	88
PS 20	A MC 62084	NW $\frac{1}{2}$ 33	8S	16E	Docket 248	89
PS 21	A MC 62085	NW $\frac{1}{2}$ 33, SW $\frac{1}{2}$ 33	8S	16E	Docket 248	90
PS 22	A MC 62086	NW $\frac{1}{2}$ 33	8S	16E	Docket 248	91
PS 23	A MC 62087	NW $\frac{1}{2}$ 33	8S	16E	Docket 261	552
PS 24	A MC 62088	SE $\frac{1}{2}$ 28, SW $\frac{1}{2}$ 28, NE $\frac{1}{2}$ 33, NW $\frac{1}{2}$ 33	8S	16E	Docket 248	167
PS 25	A MC 62089	SE $\frac{1}{2}$ 28, NE $\frac{1}{2}$ 33	8S	16E	Docket 248	168
PS 26	A MC 62090	NE $\frac{1}{2}$ 33, NW $\frac{1}{2}$ 34	8S	16E	Docket 248	169
PS 27	A MC 62091	SW $\frac{1}{2}$ 28, NW $\frac{1}{2}$ 33	8S	16E	Docket 248	506
PS 28	A MC 62092	SW $\frac{1}{2}$ 28, NW $\frac{1}{2}$ 33	8S	16E	Docket 248	507
PS 29	A MC 62093	SW $\frac{1}{2}$ 28, NW $\frac{1}{2}$ 33	8S	16E	Docket 248	508
PS 30	A MC 62094	SW $\frac{1}{2}$ 28, NW $\frac{1}{2}$ 33	8S	16E	Docket 248	509
PS 31	A MC 62095	SE $\frac{1}{2}$ 28, NE $\frac{1}{2}$ 33	8S	16E	Docket 248	510
PS 32	A MC 62096	SE $\frac{1}{2}$ 28, NE $\frac{1}{2}$ 33	8S	16E	Docket 248	511
PS 33	A MC 62097	SE $\frac{1}{2}$ 28	8S	16E	Docket 266	434
PS - 34	A MC 62098	SW $\frac{1}{2}$ 27, SE $\frac{1}{2}$ 28	8S	16E	Docket 347	304
PS - 35	A MC 62099	SW $\frac{1}{2}$ 28	8S	16E	Docket 347	305
PS - 36	A MC 62100	SW $\frac{1}{2}$ 28	8S	16E	Docket 347	306
PS - 37	A MC 62101	SW $\frac{1}{2}$ 28	8S	16E	Docket 347	307
PS - 38	A MC 62102	SE $\frac{1}{2}$ 28, SW $\frac{1}{2}$ 28	8S	16E	Docket 347	308
PS - 39	A MC 62103	SE $\frac{1}{2}$ 28	8S	16E	Docket 347	309
PS - 40	A MC 62104	SW $\frac{1}{2}$ 28, NW $\frac{1}{2}$ 28	8S	16E	Docket 347	310
PS - 41	A MC 62105	SE $\frac{1}{2}$ 28	8S	16E	Docket 347	311
PS - 42	A MC 62106	NW $\frac{1}{2}$ 27, SW $\frac{1}{2}$ 27, NE $\frac{1}{2}$ 28, SE $\frac{1}{2}$ 28	8S	16E	Docket 347	312
PS - 43	A MC 62107	NW $\frac{1}{2}$ 28, SW $\frac{1}{2}$ 28	8S	16E	Docket 347	313
PS - 44	A MC 62108	NW $\frac{1}{2}$ 28	8S	16E	Docket 347	314
PS - 45	A MC 62109	NW $\frac{1}{2}$ 28	8S	16E	Docket 347	315
PS - 46	A MC 62110	NW $\frac{1}{2}$ 28	8S	16E	Docket 347	317
PS - 47	A MC 62111	NE $\frac{1}{2}$ 28, NW $\frac{1}{2}$ 28, SE $\frac{1}{2}$ 28, SW $\frac{1}{2}$ 28	8S	16E	Docket 347	316
PS - 48	A MC 62112	NE $\frac{1}{2}$ 28, NW $\frac{1}{2}$ 28	8S	16E	Docket 347	318
PS - 49	A MC 62113	NE $\frac{1}{2}$ 28, SE $\frac{1}{2}$ 28	8S	16E	Docket 347	319
PS - 50	A MC 62114	NE $\frac{1}{2}$ 28	8S	16E	Docket 347	320

55

9:00 A.M.
PHOENIX, ARIZONA

Aug 18 '93

RECEIVED
BLM, AZ STATE OFFICE

<u>NAME OF CLAIM</u>	<u>BLM SERIAL NUMBER</u>	<u>SECTION</u>	<u>TOWN-SHIP</u>	<u>RANGE</u>	<u>BOOK OF RECORDS</u>	<u>PAGE</u>
PS - 51	A MC 62115	NE $\frac{1}{4}$ 28, SE $\frac{1}{4}$ 28	8S	16E	Docket 347	321
PS - 52	A MC 62116	NE $\frac{1}{4}$ 28	8S	16E	Docket 347	322
PS - 53	A MC 62117	NE $\frac{1}{4}$ 28, SE $\frac{1}{4}$ 28	8S	16E	Docket 347	323
PS - 54	A MC 62118	NE $\frac{1}{4}$ 28	8S	16E	Docket 347	324
PS 55	A MC 62119	NW $\frac{1}{4}$ 27, NE $\frac{1}{4}$ 28	8S	16E	Docket 747	518
PS 56	A MC 62120	NW $\frac{1}{4}$ 27	8S	16E	Docket 747	519
PS 57	A MC 62121	NW $\frac{1}{4}$ 27	8S	16E	Docket 747	520
PS 58	A MC 62122	NW $\frac{1}{4}$ 27	8S	16E	Docket 747	521
PS 59	A MC 62123	NW $\frac{1}{4}$ 27, SW $\frac{1}{4}$ 27	8S	16E	Docket 747	522
PS 60	A MC 62124	NW $\frac{1}{4}$ 27, SW $\frac{1}{4}$ 27	8S	16E	Docket 747	523
PS 61	A MC 62125	NW $\frac{1}{4}$ 27, SW $\frac{1}{4}$ 27	8S	16E	Docket 747	524
PS 62	A MC 62126	NW $\frac{1}{4}$ 27, SW $\frac{1}{4}$ 27	8S	16E	Docket 747	525
PS 63	A MC 62127	NE $\frac{1}{4}$ 27, NW $\frac{1}{4}$ 27, SE $\frac{1}{4}$ 27, SW $\frac{1}{4}$ 27	8S	16E	Docket 747	526
PS 64	A MC 62128	SW $\frac{1}{4}$ 27	8S	16E	Docket 747	527
PS 65	A MC 62129	SW $\frac{1}{4}$ 27	8S	16E	Docket 747	528
PS 66	A MC 62130	SW $\frac{1}{4}$ 27	8S	16E	Docket 747	529
PS 67	A MC 62131	SW $\frac{1}{4}$ 27	8S	16E	Docket 747	530
PS 68	A MC 62132	SE $\frac{1}{4}$ 27, SW $\frac{1}{4}$ 27	8S	16E	Docket 747	531
PS 69	A MC 62133	NW $\frac{1}{4}$ 34	8S	16E	Docket 747	532
PS 70	A MC 62134	NW $\frac{1}{4}$ 34	8S	16E	Docket 747	533
PS 71	A MC 62135	NW $\frac{1}{4}$ 34	8S	16E	Docket 747	534
PS 72	A MC 62136	NW $\frac{1}{4}$ 34	8S	16E	Docket 747	535
PS 73	A MC 62137	NE $\frac{1}{4}$ 34, NW $\frac{1}{4}$ 34	8S	16E	Docket 747	536
PS 74	A MC 62138	NE $\frac{1}{4}$ 34	8S	16E	Docket 747	537
PS 75	A MC 62139	SE $\frac{1}{4}$ 27, NE $\frac{1}{4}$ 34	8S	16E	Docket 747	538
PS 76	A MC 62140	NW $\frac{1}{4}$ 34, SW $\frac{1}{4}$ 34	8S	16E	Docket 747	539
PS 77	A MC 62141	NE $\frac{1}{4}$ 34, NW $\frac{1}{4}$ 34, SE $\frac{1}{4}$ 34, SW $\frac{1}{4}$ 34	8S	16E	Docket 747	540
PS 78 (Amended)	A MC 62142	NE $\frac{1}{4}$ 34, SE $\frac{1}{4}$ 34	8S	16E	Docket 756	203
PS 79	A MC 62143	NW $\frac{1}{4}$ 28, SW $\frac{1}{4}$ 28	8S	16E	Docket 765	351
PS 80	A MC 62144	NW $\frac{1}{4}$ 28, SW $\frac{1}{4}$ 28	8S	16E	Docket 765	352
PS 81	A MC 62145	SE $\frac{1}{4}$ 29, NE $\frac{1}{4}$ 32	8S	16E	Docket 765	353
PS 82	A MC 62146	SE $\frac{1}{4}$ 29, NE $\frac{1}{4}$ 32	8S	16E	Docket 765	354
PS 83	A MC 62147	SE $\frac{1}{4}$ 29, NE $\frac{1}{4}$ 32	8S	16E	Docket 765	355
PS 84	A MC 62148	SE $\frac{1}{4}$ 29, NE $\frac{1}{4}$ 32	8S	16E	Docket 765	356
PS 85	A MC 62149	SE $\frac{1}{4}$ 29, SW $\frac{1}{4}$ 29, NE $\frac{1}{4}$ 32, NW $\frac{1}{4}$ 32	8S	16E	Docket 765	357
PS 86	A MC 62150	SW $\frac{1}{4}$ 29, NW $\frac{1}{4}$ 32	8S	16E	Docket 765	358
PS 87	A MC 62151	SW $\frac{1}{4}$ 29, NW $\frac{1}{4}$ 32	8S	16E	Docket 765	359
PS 88	A MC 62152	SW $\frac{1}{4}$ 29, NW $\frac{1}{4}$ 32	8S	16E	Docket 765	360
PS 89	A MC 62153	SW $\frac{1}{4}$ 29, SE $\frac{1}{4}$ 30, NW $\frac{1}{4}$ 32, NE $\frac{1}{4}$ 31	8S	16E	Docket 765	361
PS 90	A MC 62154	NE $\frac{1}{4}$ 29, SE $\frac{1}{4}$ 29	8S	16E	Docket 765	362
PS 91	A MC 62155	NE $\frac{1}{4}$ 29, SE $\frac{1}{4}$ 29	8S	16E	Docket 765	363
PS 92	A MC 62156	NE $\frac{1}{4}$ 29, SE $\frac{1}{4}$ 29	8S	16E	Docket 765	364
PS 93	A MC 62157	NE $\frac{1}{4}$ 29, SE $\frac{1}{4}$ 29	8S	16E	Docket 765	365
PS 94	A MC 62158	NE $\frac{1}{4}$ 29, NW $\frac{1}{4}$ 29, SE $\frac{1}{4}$ 29, SW $\frac{1}{4}$ 29	8S	16E	Docket 765	366
PS 95	A MC 62159	NW $\frac{1}{4}$ 29, SW $\frac{1}{4}$ 29	8S	16E	Docket 765	367
PS 96	A MC 62160	NW $\frac{1}{4}$ 29, SW $\frac{1}{4}$ 29	8S	16E	Docket 765	368
PS 97	A MC 62161	NW $\frac{1}{4}$ 29, SW $\frac{1}{4}$ 29	8S	16E	Docket 765	369
PS 98	A MC 62162	NW $\frac{1}{4}$ 29, SW $\frac{1}{4}$ 29, NE $\frac{1}{4}$ 30, SE $\frac{1}{4}$ 30	8S	16E	Docket 765	370
PS 99	A MC 62163	SW $\frac{1}{4}$ 31	8S	16E	Docket 765	371
PS 100	A MC 62164	SW $\frac{1}{4}$ 31	8S	16E	Docket 765	372
PS 101	A MC 62165	SW $\frac{1}{4}$ 31	8S	16E	Docket 765	373
PS 102	A MC 62166	SW $\frac{1}{4}$ 31	8S	16E	Docket 765	374
PS 103	A MC 62167	SE $\frac{1}{4}$ 31, SW $\frac{1}{4}$ 31	8S	16E	Docket 765	375
PS 104	A MC 62168	SE $\frac{1}{4}$ 31	8S	16E	Docket 765	376
PS 105	A MC 62169	SE $\frac{1}{4}$ 31	8S	16E	Docket 765	377

57

9:00 A.M.
PHOENIX, ARIZONA

Aug 18 '93

RECEIVED
BLM, AZ STATE OFFICE

<u>NAME OF CLAIM</u>	<u>BLM SERIAL NUMBER</u>	<u>SECTION</u>	<u>TOWN-SHIP</u>	<u>RANGE</u>	<u>BOOK OF RECORDS</u>	<u>PAGE</u>
PS 106	A MC 62170	SE $\frac{1}{4}$ 31	8S	16E	Docket 765	378
PS 107	A MC 62171	SE $\frac{1}{4}$ 31, SW $\frac{1}{4}$ 32	8S	16E	Docket 765	379
PS 108	A MC 62172	NW $\frac{1}{4}$ 31, SW $\frac{1}{4}$ 31	8S	16E	Docket 765	380
PS 109	A MC 62173	NW $\frac{1}{4}$ 31, SW $\frac{1}{4}$ 31	8S	16E	Docket 765	381
PS 110	A MC 62174	NW $\frac{1}{4}$ 31, SW $\frac{1}{4}$ 31	8S	16E	Docket 765	382
PS 111	A MC 62175	NW $\frac{1}{4}$ 31, SW $\frac{1}{4}$ 31	8S	16E	Docket 765	383
PS 112	A MC 62176	NE $\frac{1}{4}$ 31, NW $\frac{1}{4}$ 31, SE $\frac{1}{4}$ 31, SW $\frac{1}{4}$ 31	8S	16E	Docket 765	384
PS 113	A MC 62177	NE $\frac{1}{4}$ 31, SE $\frac{1}{4}$ 31	8S	16E	Docket 765	385
PS 114	A MC 62178	NE $\frac{1}{4}$ 31, SE $\frac{1}{4}$ 31	8S	16E	Docket 765	386
PS 115	A MC 62179	NE $\frac{1}{4}$ 31, SE $\frac{1}{4}$ 31	8S	16E	Docket 765	387
PS 116	A MC 62180	NW $\frac{1}{4}$ 32, SW $\frac{1}{4}$ 32, NE $\frac{1}{4}$ 31, SE $\frac{1}{4}$ 31	8S	16E	Docket 765	388
PS 117	A MC 62181	NW $\frac{1}{4}$ 31	8S	16E	Docket 765	389
PS 118	A MC 62182	NW $\frac{1}{4}$ 31	8S	16E	Docket 765	390
PS 119	A MC 62183	NW $\frac{1}{4}$ 31	8S	16E	Docket 765	391
PS 120	A MC 62184	NW $\frac{1}{4}$ 31	8S	16E	Docket 765	392
PS 121	A MC 62185	NE $\frac{1}{4}$ 31, NW $\frac{1}{4}$ 31	8S	16E	Docket 765	393
PS 122	A MC 62186	NE $\frac{1}{4}$ 31	8S	16E	Docket 765	394
PS 123	A MC 62187	NE $\frac{1}{4}$ 31	8S	16E	Docket 765	395
PS 124	A MC 62188	NE $\frac{1}{4}$ 31	8S	16E	Docket 765	396
PS 125	A MC 62189	NW $\frac{1}{4}$ 32, NE $\frac{1}{4}$ 31	8S	16E	Docket 765	397
PS 126	A MC 62190	SW $\frac{1}{4}$ 30, NW $\frac{1}{4}$ 31	8S	16E	Docket 765	398
PS 127	A MC 62191	SW $\frac{1}{4}$ 30, NW $\frac{1}{4}$ 31	8S	16E	Docket 765	399
PS 128	A MC 62192	SW $\frac{1}{4}$ 30, NW $\frac{1}{4}$ 31	8S	16E	Docket 765	400
PS 129	A MC 62193	SW $\frac{1}{4}$ 30, NW $\frac{1}{4}$ 31	8S	16E	Docket 765	401
PS 130	A MC 62194	SE $\frac{1}{4}$ 30, SW $\frac{1}{4}$ 30, NE $\frac{1}{4}$ 31, NW $\frac{1}{4}$ 31	8S	16E	Docket 765	402
PS 131	A MC 62195	SE $\frac{1}{4}$ 30, NE $\frac{1}{4}$ 31	8S	16E	Docket 765	403
PS 132	A MC 62196	SE $\frac{1}{4}$ 30, NE $\frac{1}{4}$ 31	8S	16E	Docket 765	404
PS 133	A MC 62197	SE $\frac{1}{4}$ 30, NE $\frac{1}{4}$ 31	8S	16E	Docket 765	405
PS 134	A MC 62198	SW $\frac{1}{4}$ 29, SE $\frac{1}{4}$ 30, NW $\frac{1}{4}$ 32, NE $\frac{1}{4}$ 31	8S	16E	Docket 765	406
PS 135	A MC 62199	SW $\frac{1}{4}$ 30	8S	16E	Docket 765	407
PS 136	A MC 62200	SW $\frac{1}{4}$ 30	8S	16E	Docket 765	408
PS 137	A MC 62201	SW $\frac{1}{4}$ 30	8S	16E	Docket 765	409
PS 138	A MC 62202	SW $\frac{1}{4}$ 30	8S	16E	Docket 765	410
PS 139	A MC 62203	SE $\frac{1}{4}$ 30, SW $\frac{1}{4}$ 30	8S	16E	Docket 765	411
PS 140	A MC 62204	SE $\frac{1}{4}$ 30	8S	16E	Docket 765	412
PS 141	A MC 62205	SE $\frac{1}{4}$ 30	8S	16E	Docket 765	413
PS 142	A MC 62206	SE $\frac{1}{4}$ 30	8S	16E	Docket 765	414
PS 143	A MC 62207	SW $\frac{1}{4}$ 29, SE $\frac{1}{4}$ 30	8S	16E	Docket 765	415
PS 144	A MC 62208	NW $\frac{1}{4}$ 30, SW $\frac{1}{4}$ 30	8S	16E	Docket 765	416
PS 145	A MC 62209	NW $\frac{1}{4}$ 30, SW $\frac{1}{4}$ 30	8S	16E	Docket 765	417
PS 146	A MC 62210	NW $\frac{1}{4}$ 30, SW $\frac{1}{4}$ 30	8S	16E	Docket 765	418
PS 147	A MC 62211	NW $\frac{1}{4}$ 30, SW $\frac{1}{4}$ 30	8S	16E	Docket 765	419
PS 148	A MC 62212	NE $\frac{1}{4}$ 30, NW $\frac{1}{4}$ 30, SE $\frac{1}{4}$ 30, SW $\frac{1}{4}$ 30	8S	16E	Docket 765	420
PS 149	A MC 62213	NE $\frac{1}{4}$ 30, SE $\frac{1}{4}$ 30	8S	16E	Docket 765	421
PS 150	A MC 62214	NE $\frac{1}{4}$ 30, SE $\frac{1}{4}$ 30	8S	16E	Docket 765	422
PS 151	A MC 62215	NE $\frac{1}{4}$ 30, SE $\frac{1}{4}$ 30	8S	16E	Docket 765	423
PS 152	A MC 62216	NW $\frac{1}{4}$ 29, NE $\frac{1}{4}$ 30, SW $\frac{1}{4}$ 29, SE $\frac{1}{4}$ 30	8S	16E	Docket 765	424
PS 153	A MC 62217	NW $\frac{1}{4}$ 30	8S	16E	Docket 765	425
PS 154	A MC 62218	NW $\frac{1}{4}$ 30	8S	16E	Docket 765	426
PS 155	A MC 62219	NW $\frac{1}{4}$ 30	8S	16E	Docket 765	427
PS 156	A MC 62220	NW $\frac{1}{4}$ 30	8S	16E	Docket 765	428
PS 157	A MC 62221	NE $\frac{1}{4}$ 30, NW $\frac{1}{4}$ 30	8S	16E	Docket 765	429
PS 158	A MC 62222	NE $\frac{1}{4}$ 30	8S	16E	Docket 765	430
PS 159	A MC 62223	NE $\frac{1}{4}$ 30	8S	16E	Docket 765	431
PS 160	A MC 62224	NE $\frac{1}{4}$ 30	8S	16E	Docket 765	432

55

9:00 A.M.
PHOENIX, ARIZONA

Aug 18 '93

RECEIVED
BLM, AZ STATE OFFICE

<u>NAME OF CLAIM</u>	<u>BLM SERIAL NUMBER</u>	<u>SECTION</u>	<u>TOWN-SHIP</u>	<u>RANGE</u>	<u>BOOK OF RECORDS</u>	<u>PAGE</u>
PS 161	A MC 62225	NW $\frac{1}{4}$ 29, NE $\frac{1}{4}$ 30	8S	16E	Docket 765	433
PS No. 162	A MC 62226	SW $\frac{1}{4}$ 19, NW $\frac{1}{4}$ 30	8S	16E	Docket 769	518
PS No. 163	A MC 62227	SW $\frac{1}{4}$ 19, NW $\frac{1}{4}$ 30	8S	16E	Docket 769	519
PS No. 164	A MC 62228	SW $\frac{1}{4}$ 19, NW $\frac{1}{4}$ 30	8S	16E	Docket 769	520
PS No. 165	A MC 62229	SW $\frac{1}{4}$ 19, NW $\frac{1}{4}$ 30	8S	16E	Docket 769	521
PS No. 166	A MC 62230	NW $\frac{1}{4}$ 29, NE $\frac{1}{4}$ 30	8S	16E	Docket 769	522
PS No. 167	A MC 62231	NW $\frac{1}{4}$ 29	8S	16E	Docket 769	523
PS No. 168	A MC 62232	NW $\frac{1}{4}$ 29	8S	16E	Docket 769	524
PS No. 169	A MC 62233	NW $\frac{1}{4}$ 29	8S	16E	Docket 769	525
PS No. 170	A MC 62234	NE $\frac{1}{4}$ 29, NW $\frac{1}{4}$ 29	8S	16E	Docket 769	526
PS No. 171	A MC 62235	NE $\frac{1}{4}$ 29	8S	16E	Docket 769	527
PS No. 172	A MC 62236	NE $\frac{1}{4}$ 29	8S	16E	Docket 769	528
PS No. 173	A MC 62237	NE $\frac{1}{4}$ 29	8S	16E	Docket 769	529
PS No. 174	A MC 62238	NE $\frac{1}{4}$ P29	8S	16E	Docket 769	530
PS Fraction	A MC 6527	NE $\frac{1}{4}$ 27, SE $\frac{1}{4}$ 22	8S	16E	Docket 861	443
PS 175	A MC 6528	NW $\frac{1}{4}$ 28, NE $\frac{1}{4}$ 29	8S	16E	Docket 861	444
PS 176	A MC 6529	NW $\frac{1}{4}$ 28	8S	16E	Docket 861	445
PS 177	A MC 6530	SW $\frac{1}{4}$ 21, NW $\frac{1}{4}$ 28	8S	16E	Docket 861	446
PS 178	A MC 6531	SW $\frac{1}{4}$ 21, NW $\frac{1}{4}$ 28	8S	16E	Docket 861	447
PS 179	A MC 6532	SW $\frac{1}{4}$ 21, SE $\frac{1}{4}$ 21, NE $\frac{1}{4}$ 28, NW $\frac{1}{4}$ 28	8S	16E	Docket 861	448
PS 180	A MC 6533	SE $\frac{1}{4}$ 21, NE $\frac{1}{4}$ 28	8S	16E	Docket 861	449
PS 181	A MC 6534	SE $\frac{1}{4}$ 21, NE $\frac{1}{4}$ 28	8S	16E	Docket 861	450
PS 182	A MC 6535	SE $\frac{1}{4}$ 21, NE $\frac{1}{4}$ 28	8S	16E	Docket 861	451
PS 183	A MC 6536	SE $\frac{1}{4}$ 21, NE $\frac{1}{4}$ 28, SW $\frac{1}{4}$ 22, NW $\frac{1}{4}$ 27	8S	16E	Docket 861	452
PS 184	A MC 6537	SW $\frac{1}{4}$ 22, NW $\frac{1}{4}$ 27	8S	16E	Docket 861	453
PS 185	A MC 6538	SW $\frac{1}{4}$ 22, NW $\frac{1}{4}$ 27	8S	16E	Docket 861	454
PS 186	A MC 6539	SW $\frac{1}{4}$ 22	8S	16E	Docket 861	455
PS 187	A MC 6540	SW $\frac{1}{4}$ 22	8S	16E	Docket 861	456
PS 188	A MC 6541	SW $\frac{1}{4}$ 22, SE $\frac{1}{4}$ 22	8S	16E	Docket 861	457
PS 189	A MC 6542	NE $\frac{1}{4}$ 22, NW $\frac{1}{4}$ 22, SE $\frac{1}{4}$ 22, SW $\frac{1}{4}$ 22	8S	16E	Docket 861	458
PS 190	A MC 6543	NW $\frac{1}{4}$ 22, SW $\frac{1}{4}$ 22	8S	16E	Docket 861	459
PS 191	A MC 6544	NW $\frac{1}{4}$ 22, SW $\frac{1}{4}$ 22	8S	16E	Docket 861	460
PS 192	A MC 6545	SW $\frac{1}{4}$ 22	8S	16E	Docket 861	461
PS 193	A MC 6546	SW $\frac{1}{4}$ 22	8S	16E	Docket 861	462
PS 194	A MC 6547	SE $\frac{1}{4}$ 21, SW $\frac{1}{4}$ 22	8S	16E	Docket 861	463
PS 195	A MC 6548	SE $\frac{1}{4}$ 21	8S	16E	Docket 861	464
PS 196	A MC 6549	SE $\frac{1}{4}$ 21	8S	16E	Docket 861	465
PS 197	A MC 6550	SE $\frac{1}{4}$ 21	8S	16E	Docket 861	466
PS 198	A MC 6551	SE $\frac{1}{4}$ 21, SW $\frac{1}{4}$ 21	8S	16E	Docket 861	467
PS 199	A MC 6552	SW $\frac{1}{4}$ 21	8S	16E	Docket 861	468
PS 200	A MC 6553	SW $\frac{1}{4}$ 21	8S	16E	Docket 861	469
PS 201	A MC 6554	NE $\frac{1}{4}$ 27, SE $\frac{1}{4}$ 22	8S	16E	Docket 861	470
PS 202	A MC 6555	NE $\frac{1}{4}$ 27, SE $\frac{1}{4}$ 22	8S	16E	Docket 861	471
PS 203	A MC 6556	NE $\frac{1}{4}$ 27, SE $\frac{1}{4}$ 22	8S	16E	Docket 861	472
PS 204	A MC 6557	SE $\frac{1}{4}$ 22	8S	16E	Docket 861	473
PS 205	A MC 6558	SE $\frac{1}{4}$ 22	8S	16E	Docket 861	474
PS 206	A MC 6559	SE $\frac{1}{4}$ 22	8S	16E	Docket 861	475
PS 207	A MC 6560	SE $\frac{1}{4}$ 22, NE $\frac{1}{4}$ 22	8S	16E	Docket 861	476
PS 208	A MC 6561	SE $\frac{1}{4}$ 22, NE $\frac{1}{4}$ 22	8S	16E	Docket 861	477
PS 209	A MC 6562	SE $\frac{1}{4}$ 22, NE $\frac{1}{4}$ 22	8S	16E	Docket 861	478
PS 210	A MC 6563	NE $\frac{1}{4}$ 22, NW $\frac{1}{4}$ 22	8S	16E	Docket 861	479
PS 211	A MC 6564	NE $\frac{1}{4}$ 22	8S	16E	Docket 861	480
PS 212	A MC 6565	NE $\frac{1}{4}$ 22	8S	16E	Docket 861	481
PS 213	A MC 6566	NE $\frac{1}{4}$ 22	8S	16E	Docket 861	482
PS 214	A MC 6567	SW $\frac{1}{4}$ 21, NW $\frac{1}{4}$ 28	8S	16E	Docket 861	483

55

RECEIVED
BLM AZ STATE OFFICE

Aug 18 '93

9:00 A.M.
PHOENIX, ARIZONA

<u>NAME OF CLAIM</u>	<u>BLM SERIAL NUMBER</u>	<u>SECTION</u>	<u>TOWN-SHIP</u>	<u>RANGE</u>	<u>BOOK OF RECORDS</u>	<u>PAGE</u>
PS 215	A MC 6568	SW $\frac{1}{4}$ 21, NW $\frac{1}{4}$ 28, SE $\frac{1}{4}$ 20, NE $\frac{1}{4}$ 29	8S	16E	Docket 861	484
PS 216	A MC 6569	NW $\frac{1}{4}$ 21, SW $\frac{1}{4}$ 21, SE $\frac{1}{4}$ 20, NE $\frac{1}{4}$ 20	8S	16E	Docket 861	485
PS 217	A MC 6570	NW $\frac{1}{4}$ 21, SW $\frac{1}{4}$ 21	8S	16E	Docket 861	486
PS 218	A MC 6571	SE $\frac{1}{4}$ 20, NE $\frac{1}{4}$ 29	8S	16E	Docket 861	487
PS 219	A MC 6572	SE $\frac{1}{4}$ 20, NE $\frac{1}{4}$ 29	8S	16E	Docket 861	488
PS 220	A MC 6573	SE $\frac{1}{4}$ 20, NE $\frac{1}{4}$ 29	8S	16E	Docket 861	489
PS 221	A MC 6574	SE $\frac{1}{4}$ 20, NE $\frac{1}{4}$ 29	8S	16E	Docket 861	490
PS 222	A MC 6575	SE $\frac{1}{4}$ 20	8S	16E	Docket 861	491
PS 223	A MC 6576	SE $\frac{1}{4}$ 20	8S	16E	Docket 861	492
PS 224	A MC 6577	SE $\frac{1}{4}$ 20	8S	16E	Docket 861	493
PS 225	A MC 6578	SE $\frac{1}{4}$ 20	8S	16E	Docket 861	494
PS 226	A MC 6579	NE $\frac{1}{4}$ 20, SE $\frac{1}{4}$ 20	8S	16E	Docket 861	495
PS 227	A MC 6580	NE $\frac{1}{4}$ 20, SE $\frac{1}{4}$ 20	8S	16E	Docket 861	496
PS 228	A MC 6581	NE $\frac{1}{4}$ 20, SE $\frac{1}{4}$ 20	8S	16E	Docket 861	497
PS 229	A MC 6582	NE $\frac{1}{4}$ 20, SE $\frac{1}{4}$ 20	8S	16E	Docket 861	498
PS 230	A MC 6583	NW $\frac{1}{4}$ 21, NE $\frac{1}{4}$ 20	8S	16E	Docket 861	499
PS 231	A MC 6584	NW $\frac{1}{4}$ 21	8S	16E	Docket 861	500
PS 232	A MC 6585	NW $\frac{1}{4}$ 21, SW $\frac{1}{4}$ 21	8S	16E	Docket 861	501
PS 233	A MC 6586	NW $\frac{1}{4}$ 21, SW $\frac{1}{4}$ 21	8S	16E	Docket 861	502
PS 234	A MC 6587	NW $\frac{1}{4}$ 21, NE $\frac{1}{4}$ 21, SW $\frac{1}{4}$ 21, SE $\frac{1}{4}$ 21	8S	16E	Docket 861	503
PS 235	A MC 6588	NE $\frac{1}{4}$ 21, SE $\frac{1}{4}$ 21	8S	16E	Docket 861	504
PS 236	A MC 6589	NE $\frac{1}{4}$ 21, SE $\frac{1}{4}$ 21	8S	16E	Docket 861	505
PS 237	A MC 6590	NE $\frac{1}{4}$ 21, SE $\frac{1}{4}$ 21	8S	16E	Docket 861	506
PS 238	A MC 6591	NE $\frac{1}{4}$ 21, SE $\frac{1}{4}$ 21, NW $\frac{1}{4}$ 22, SW $\frac{1}{4}$ 22	8S	16E	Docket 861	507
PS 239	A MC 6592	NW $\frac{1}{4}$ 22, SW $\frac{1}{4}$ 22	8S	16E	Docket 861	508
PS 240	A MC 6593	NW $\frac{1}{4}$ 22, SW $\frac{1}{4}$ 22	8S	16E	Docket 861	509
PS 241	A MC 6594	NW $\frac{1}{4}$ 22	8S	16E	Docket 861	510
PS 242	A MC 6595	NW $\frac{1}{4}$ 22	8S	16E	Docket 861	511
PS 243	A MC 6596	SW $\frac{1}{4}$ 16, NW $\frac{1}{4}$ 21	8S	16E	Docket 861	512
PS 244	A MC 6597	SW $\frac{1}{4}$ 16, NW $\frac{1}{4}$ 21	8S	16E	Docket 861	513
PS 245	A MC 6598	SW $\frac{1}{4}$ 16, SE $\frac{1}{4}$ 16, NW $\frac{1}{4}$ 21, NE $\frac{1}{4}$ 21	8S	16E	Docket 861	514
PS 246	A MC 6599	SE $\frac{1}{4}$ 16, NE $\frac{1}{4}$ 21	8S	16E	Docket 861	515
PS 247	A MC 6600	SE $\frac{1}{4}$ 16, NE $\frac{1}{4}$ 21	8S	16E	Docket 861	516
PS 248	A MC 6601	SE $\frac{1}{4}$ 16, NE $\frac{1}{4}$ 21	8S	16E	Docket 861	517
PS 249	A MC 6602	NE $\frac{1}{4}$ 21, NW $\frac{1}{4}$ 22	8S	16E	Docket 861	518
PS 250	A MC 6603	SW $\frac{1}{4}$ 15, NW $\frac{1}{4}$ 22	8S	16E	Docket 861	519
PS 251	A MC 6604	SW $\frac{1}{4}$ 15, NW $\frac{1}{4}$ 22	8S	16E	Docket 861	520
PS 252	A MC 9876	SE $\frac{1}{4}$ 22, NE $\frac{1}{4}$ 22	8S	16E	Docket 869	217
PS 253	A MC 9877	SE $\frac{1}{4}$ 22, NE $\frac{1}{4}$ 22	8S	16E	Docket 869	218
PS 254	A MC 9878	SE $\frac{1}{4}$ 22, NE $\frac{1}{4}$ 22	8S	16E	Docket 869	219
Sylvia #1	A MC 62050	NW $\frac{1}{4}$ 28, NE $\frac{1}{4}$ 28, SW $\frac{1}{4}$ 28, SE $\frac{1}{4}$ 28	8S	16E	Docket 152	258
Sylvia #2	A MC 62051	NW $\frac{1}{4}$ 28, NE $\frac{1}{4}$ 28, SE $\frac{1}{4}$ 28	8S	16E	Docket 152	259
Sylvia #3	A MC 62052	NE $\frac{1}{4}$ 28, SE $\frac{1}{4}$ 28	8S	16E	Docket 152	260
Sylvia #4	A MC 62053	NE $\frac{1}{4}$ 28	8S	16E	Docket 152	261
Sylvia #5	A MC 62054	NE $\frac{1}{4}$ 28	8S	16E	Docket 152	262
Sylvia #6	A MC 62055	SE $\frac{1}{4}$ 28	8S	16E	Docket 152	263
Sylvia #7	A MC 62056	SE $\frac{1}{4}$ 28	8S	16E	Docket 152	264
Sylvia #8	A MC 62057	SE $\frac{1}{4}$ 28	8S	16E	Docket 152	265
Sylvia #9	A MC 62058	SE $\frac{1}{4}$ 28, NE $\frac{1}{4}$ 28, SW $\frac{1}{4}$ 27	8S	16E	Docket 157	405
Sylvia #10	A MC 62059	SE $\frac{1}{4}$ 28, NE $\frac{1}{4}$ 28, SW $\frac{1}{4}$ 27, NW $\frac{1}{4}$ 27	8S	16E	Docket 170	385
Little Joe #1	A MC 62060	SW $\frac{1}{4}$ 28, SE $\frac{1}{4}$ 28	8S	16E	Docket 111	138
Little Joe #1	A MC 68674	SW $\frac{1}{4}$ 28, SE $\frac{1}{4}$ 28	8S	16E	52 of Mines	137
Little Joe #2	A MC 68675	SW $\frac{1}{4}$ 28	8S	16E	Docket 111	139
Little Joe No. 2	A MC 62061	SW $\frac{1}{4}$ 28	8S	16E	52 of Mines	166
Little Joe #3	A MC 62062	NW $\frac{1}{4}$ 28, SW $\frac{1}{4}$ 28	8S	16E	Docket 208	439

57

9:00 A.M.
PHOENIX, ARIZONA

AUG 18 1933

RECEIVED
BLM. AZ STATE OFFICE

<u>NAME OF CLAIM</u>	<u>BLM SERIAL NUMBER</u>	<u>SECTION</u>	<u>TOWN-SHIP</u>	<u>RANGE</u>	<u>BOOK OF RECORDS</u>	<u>PAGE</u>
Little Joe No. 4	A MC 62063	SE $\frac{1}{4}$ 28, SW $\frac{1}{4}$ 28	8S	16E	55 of Mines	23
Little Joe No. 5	A MC 62064	SE $\frac{1}{4}$ 28, SW $\frac{1}{4}$ 28, NE $\frac{1}{4}$ 33	8S	16E	55 of Mines	24
Apollo Extension No. 2 (Amended)	A MC 62326	SE $\frac{1}{4}$ 27, NE $\frac{1}{4}$ 34	8S	16E	Docket 179	362
Nit Wit (Amended)	A MC 62330	SE $\frac{1}{4}$ 27	8S	16E	Docket 179	382
Real McCoy (Amended)	A MC 62331	SE $\frac{1}{4}$ 27	8S	16E	Docket 179	383
Exchange 1	A MC 265021	SE $\frac{1}{4}$ 27	8S	16E	Docket 1340	450
Exchange 2	A MC 265022	SE $\frac{1}{4}$ 27	8S	16E	Docket 1340	452
Exchange 3	A MC 265023	SE $\frac{1}{4}$ 27	8S	16E	Docket 1340	453
Exchange 4	A MC 265024	NE $\frac{1}{4}$ 34, SE $\frac{1}{4}$ 27	8S	16E	Docket 1340	448
Copper Trail #1	AMC 33957	11, SE $\frac{1}{4}$	8S	18E	744	289
Copper Trail #2	AMC 33958	11, SE $\frac{1}{4}$	8S	18E	368	296
Copper Trail #3	AMC 33959	11, SE $\frac{1}{4}$	8S	18E	368	297
Copper Trail No. 4	AMC 33960	11, SE $\frac{1}{4}$	8S	18E	744	290
Copper Ridge	AMC 33956	11, SE $\frac{1}{4}$ SW $\frac{1}{4}$	8S	18E	49	534
Copper Cliff	AMC 33951	11, NW $\frac{1}{4}$ NE $\frac{1}{4}$ SE $\frac{1}{4}$	8S	18E	49	533
"Velasques"	AMC 34072	11, SW $\frac{1}{4}$	9S	18E	24	409
"Velasques Fraction"	AMC 34073	11, NW $\frac{1}{4}$	8S	18E	297	430
Fraction	AMC 33961	11, SE $\frac{1}{4}$ SW $\frac{1}{4}$	8S	18E	56	197
American Eagle	AMC 33893	11, SE $\frac{1}{4}$ SW $\frac{1}{4}$	8S	18E	49	526
North Star	AMC 33986	11 & 14, SE $\frac{1}{4}$ SW $\frac{1}{4}$	8S	18E	56	198
"Kimbrow"	AMC 33965	11, NW $\frac{1}{4}$ SW $\frac{1}{4}$	8S	18E	22	562
"Kimbrow Eastern"	AMC 33966	11, NW $\frac{1}{4}$ SW $\frac{1}{4}$	8S	18E	24	48
Venus	AMC 34075	10, SE $\frac{1}{4}$	8S	18E	49	95
Velascoques Wedge	AMC 34074	11, SW $\frac{1}{4}$	8S	18E	24	583
Granite Hill	AMC 33873	11, SW $\frac{1}{4}$	8S	18E	24	582
Aurora	AMC 33895	11 & 14, SW $\frac{1}{4}$ & NW $\frac{1}{4}$	8S	18E	49	92
Angusto Lode	AMC 33894	10 & 11, SE $\frac{1}{4}$ & SW $\frac{1}{4}$	8S	18E	160	78
Mars	AMC 33968	11 & 14, SE $\frac{1}{4}$ & NE $\frac{1}{4}$	8S	18E	49	96
Camino Lode	AMC 33904	10, SE $\frac{1}{4}$ SW $\frac{1}{4}$	8S	18E	160	77
Copper Reef No. 5	AMC 33955	14, NW $\frac{1}{4}$	8S	18E	377	345
Siskon No. 34	AMC 34022	10, SE $\frac{1}{4}$	8S	18E	452	268
Siskon No. 35	AMC 34023	10, SE $\frac{1}{4}$	8S	18E	452	269
Siskon No. 36	AMC 34024	11, SW $\frac{1}{4}$	8S	18E	452	270
Siskon No. 37	AMC 34025	10, SE $\frac{1}{4}$	8S	18E	452	271
Siskon No. 38	AMC 34026	15, NE $\frac{1}{4}$	8S	18E	452	272
Siskon No. 39	AMC 34027	14, NW $\frac{1}{4}$	8S	18E	452	273
Siskon No. 41	AMC 34029	14, NW $\frac{1}{4}$	8S	18E	452	275
Siskon No. 54	AMC 34038	10, SE $\frac{1}{4}$ SW $\frac{1}{4}$	8S	18E	516	355
Siskon No. 55	AMC 34039	10, SE $\frac{1}{4}$ SW $\frac{1}{4}$	8S	18E	516	356
Jupiter	AMC 33964	14, NE $\frac{1}{4}$	8S	18E	49	97
Siskon No. 52	AMC 34036	14, NW $\frac{1}{4}$	8S	18E	452	286
Siskon #82	AMC 34066	14, NW $\frac{1}{4}$	8S	18E	528	753
Siskon #88	AMC 34071	14, NW $\frac{1}{4}$	8S	18E	528	758
Center Star	AMC 316095	11, 12, 1 & 2	8S	18E	1758	825
Navajo No. 7	AMC 316096	10, NW $\frac{1}{4}$	8S	18E	1758	826
Navajo No. 8	AMC 316097	10, SW $\frac{1}{4}$	8S	18E	1758	827
C. C. No. 12	AMC 316098	10, NE $\frac{1}{4}$	8S	18E	1758	828
Chappo	AMC 316099	14, SW $\frac{1}{4}$	8S	18E	1758	829
Mary #1	AMC 316100	11 & 12, NW $\frac{1}{4}$ & NE $\frac{1}{4}$	8S	18E	1758	830
Whipoorwill	AMC 316101	11, NE $\frac{1}{4}$ & NW $\frac{1}{4}$	8S	18E	1758	831
Redondo	AMC 316102	11, NE $\frac{1}{4}$	8S	18E	1758	832
Paloma	AMC 316103	11, NW $\frac{1}{4}$	8S	18E	1758	833
Paloma Fraction	AMC 316104	11, NW $\frac{1}{4}$	8S	18E	1758	834

(53)

9:00 A.M.
PHOENIX, ARIZONA

AUG 18 '93

RECEIVED
BLM. AZ STATE OFFICE

<u>NAME OF CLAIM</u>	<u>BLM SERIAL NUMBER</u>	<u>SECTION</u>	<u>TOWN-SHIP</u>	<u>RANGE</u>	<u>BOOK OF RECORDS</u>	<u>PAGE</u>
Morningside ✓	AMC 316105	14, NW $\frac{1}{4}$	8S	18E	1758	835
Minnesota ✓	AMC 316106	11, NW $\frac{1}{4}$ & NE $\frac{1}{4}$	8S	18E	1758	836
Middle March ✓	AMC 316107	11 & 12, NE $\frac{1}{4}$ & NW $\frac{1}{4}$	8S	18E	1758	837
Lone Trail ✓	AMC 316108	11 & 12, NE $\frac{1}{4}$ & NW $\frac{1}{4}$	8S	18E	1758	838
Jay Bird ✓	AMC 316109	11, NE $\frac{1}{4}$	8S	18E	1758	839
Hercules ✓	AMC 316110	11, NE $\frac{1}{4}$	8S	18E	1758	840
H-N Fraction 1 ✓	AMC 316111	10, NE $\frac{1}{4}$	8S	18E	1758	841
Clark No. 1 ✓	AMC 316112	12, SW $\frac{1}{4}$ & SE $\frac{1}{4}$	8S	18E	1758	842
Cooper Reef No. 2)	AMC 316113	14, NE $\frac{1}{4}$ & SW $\frac{1}{4}$	8S	18E	1758	843
Cooper Reef No. 3)	AMC 316114	14 & 15, SW $\frac{1}{4}$ & NE $\frac{1}{4}$	8S	18E	1758	844
Copper Reef No. 4)	AMC 316115	14 & 15, NW $\frac{1}{4}$ & NE $\frac{1}{4}$	8S	18E	1758	845
North Star No. 1)	AMC 316116	14, SW $\frac{1}{4}$	8S	18E	1758	846
North Star No. 2)	AMC 316117	14 & 15, SW $\frac{1}{4}$	8S	18E	1758	847
North Star No. 3)	AMC 316118	14 & 15, SW $\frac{1}{4}$ & SE $\frac{1}{4}$	8S	18E	1758	848
Buzzard No. 1	AMC 316119	11, NW $\frac{1}{4}$	8S	18E	1758	849
Buzzard No. 2	AMC 316120	11, NW $\frac{1}{4}$	8S	18E	1758	850
Buzzard No. 3	AMC 316121	11, NW $\frac{1}{4}$	8S	18E	1758	851
Buzzard No. 4	AMC 316122	11, NW $\frac{1}{4}$	8S	18E	1758	852
Buzzard No. 5	AMC 316123	11 & 2, NE $\frac{1}{4}$ & NW $\frac{1}{4}$	8S	18E	1758	853
Buzzard No. 6	AMC 316124	11 & 2, NE $\frac{1}{4}$	8S	18E	1758	854
Buzzard No. 7	AMC 316125	11 & 2, NE $\frac{1}{4}$	8S	18E	1758	855
Albatross No. 1)	AMC 316126	12 & 11, SW $\frac{1}{4}$	8S	18E	1758	856
Albatross No. 2)	AMC 316127	12, SW $\frac{1}{4}$	8S	18E	1758	857
Albatross No. 3)	AMC 316128	12 & 11, SW $\frac{1}{4}$	8S	18E	1758	858
Albatross No. 4)	AMC 316129	12, SW $\frac{1}{4}$	8S	18E	1758	859
Albatross No. 5)	AMC 316130	12 & 11, NW $\frac{1}{4}$	8S	18E	1758	860
Albatross No. 6)	AMC 316131	12, NW $\frac{1}{4}$	8S	18E	1758	861
Albatross No. 7)	AMC 316132	11 & 12, NW $\frac{1}{4}$	8S	18E	1758	862
Albatross No. 8)	AMC 316133	12, NW $\frac{1}{4}$	8S	18E	1758	863
Albatross No. 17)	AMC 316134	11 & 12, SE $\frac{1}{4}$	8S	18E	1758	864
Siskon No. 40 ✓	AMC 316135	15, NE $\frac{1}{4}$	8S	18E	1758	865
Siskon No. 42 ✓	AMC 316136	15 & 14, NE $\frac{1}{4}$	8S	18E	1758	866
Siskon No. 44 ✓	AMC 316137	15 & 14, NE $\frac{1}{4}$	8S	18E	1758	867
Siskon No. 53 ✓	AMC 316138	10, SE $\frac{1}{4}$	8S	18E	1758	868
Siskon No. 56)	AMC 316139	10, SE $\frac{1}{4}$	8S	18E	1758	869
Siskon No. 57)	AMC 316140	15, NE $\frac{1}{4}$	8S	18E	1758	870
Siskon No. 58)	AMC 316141	15, NE $\frac{1}{4}$	8S	18E	1758	871
Siskon No. 83)	AMC 316142	14 & 15, NW $\frac{1}{4}$	8S	18E	1758	872
Siskon No. 84)	AMC 316143	14 & 15, NW $\frac{1}{4}$ & SW $\frac{1}{4}$	8S	18E	1758	873
Siskon No. 85 ✓	AMC 316144	14, SW $\frac{1}{4}$	8S	18E	1758	874
Siskon No. 87 ✓	AMC 316145	14, SW $\frac{1}{4}$	8S	18E	1758	875

44

UNITED STATES
DEPARTMENT OF THE INTERIOR
BUREAU OF LAND MANAGEMENT

RECEIPT AND ACCOUNTING ADVICE

No. 1900969 04

Subject: CLAIM RENTAL FEE 1993 & 1994 (419)

WG/AZ 08/18/93
2 22 13 83,800.00
2 22 08 4,190.00

Applicant:

MAGMA COPPER CO.
SAN MANUEL, AZ 85631

P.O. BOX M

SAME CK # 241925

Remitter:

Assignor:

LEASE MANAGEMENT DATA NEW UPDATE PAYMENT

ORIGINAL SERIAL NO.	ASG.	TYPE	ST.	CTY.	FUND SYMBOL	ACRES/UNITS	RATE
AMC 62266, ET AL							

AMOUNT	ANV. DATE	EXP. DATE	BILL CYC.	S/C	DISTRICT	NEXT BILL	MISC. DATA	U of M	ACTUAL UNITS

ASSIGNMENT SERIAL NO.	ASG.	TYPE	ST.	CTY.	FUND SYMBOL	ACRES/UNITS	RATE

AMOUNT	ANV. DATE	EXP. DATE	BILL CYC.	S/C	DISTRICT	NEXT BILL	MISC. DATA	U of M	ACTUAL UNITS

APPLY REMITTANCE

ACTION	FUND SYMBOL	CTY.	AMOUNT
FILING FEE			
RENTAL			
UNEARNED			
REFUND			4,190 ⁰⁰
TOTAL			
AMOUNT DUE			

Remarks:

overpayment

BY: *Tom Reitzinger*

DATE: 8-18-93

FOR MMS USE ONLY

- Lease in Escrow?
- KGS? Of Interest?
- Auto Escalates? Operating Rights?
- Auto Renew? Operator
- Bond Filed?

BILLEE NUMBER	FOREST REFUGE
OCS SECTION CODE	

62016 gr

1858-517



PINAL COUNTY RECORDER
KATHLEEN C. FELIX

DATE: 08OCT92 TIME: 1340
FEE: \$6.00 \$4.00 \$5.00
PAGES: 002
DOCKET: 1858 PAGE: 517
INSTRUMENT # 057584

AFFIDAVIT OF PERFORMANCE OF ANNUAL WORK
FOR YEAR COMMENCING SEPTEMBER 1, 1991

RECEIVED
BLM AZ STATE OFFICE
NOV 5 11 48 AM '92
PHOENIX, ARIZONA

STATE OF ARIZONA)
County of Pinal) ss.

Alex Acosta, Corporate Land Manager and Agent for Magma Copper Company, being first sworn, deposes and says: that he resides in San Manuel, Pinal County, Arizona, and is personally acquainted with the mining claims located in the Old Hat Mining District, Pinal County, Arizona, and listed below together with book and page of records as recorded in the office of the County Recorder of Pinal County, Arizona.

<u>NAME OF CLAIM</u>	<u>BLM SERIAL NUMBER</u>	<u>SECTION</u>	<u>TOWN-SHIP</u>	<u>RANGE</u>	<u>BOOK OF RECORDS</u>	<u>PAGE</u>
Limestone No. 6 (Amended)	A MC 62239	NE¼24	10S	17E	Docket 641	428
Limestone No. 7 (Amended)	A MC 62240	SE¼13	10S	17E	Docket 641	429
Limestone No. 8 (Amended)	A MC 62241	SE¼13	10S	17E	Docket 641	430
Limestone No. 9 (Amended)	A MC 62242	NE¼24	10S	17E	Docket 641	431
Limestone No. 10 (Amended)	A MC 62243	NW¼24	10S	17E	Docket 641	432
Limestone No. 11 (Amended)	A MC 62244	NW¼24	10S	17E	Docket 641	433
Limestone No. 12 (Amended)	A MC 62245	NW¼24	10S	17E	Docket 641	434
Limestone No. 13 (Amended)	A MC 62246	SW¼13	10S	17E	Docket 641	435
Limestone No. 14 (Amended)	A MC 62247	NW¼19	10S	18E	Docket 641	436
Limestone No. 17 (Amended)	A MC 62248	NW¼19	10S	18E	Docket 641	439
Limestone No. 18 (Amended)	A MC 62249	SW¼19	10S	18E	Docket 641	440
Limestone No. 19 (Amended)	A MC 62250	NW¼19	10S	18E	Docket 641	441
Limestone No. 20 (Amended)	A MC 62251	NW¼19	10S	18E	Docket 641	442
Limestone No. 21 (Amended)	A MC 62252	NW¼19	10S	18E	Docket 641	443
Limestone No. 23 (Amended)	A MC 62253	NE¼19	10S	18E	Docket 682	296
Limestone No. 24 (Amended)	A MC 62254	NE¼19, SE¼19	10S	18E	Docket 711	969
Limestone No. 25 (Amended)	A MC 62255	SW¼19	10S	18E	Docket 641	447
Limestone No. 26 (Amended)	A MC 62256	SW¼19	10S	18E	Docket 641	448
Limestone No. 27 (Amended)	A MC 62257	SW¼19	10S	18E	Docket 641	449
Limestone No. 33 (Amended)	A MC 62258	NW¼30	10S	18E	Docket 641	455
Limestone No. 35 (Amended)	A MC 62259	SE¼19	10S	18E	Docket 682	298
Limestone No. 36 (Amended)	A MC 62260	SE¼19	10S	18E	Docket 682	299
Limestone No. 37 (Amended)	A MC 62261	SE¼19	10S	18E	Docket 682	300
Limestone No. 38 (Amended)	A MC 62262	NE¼30	10S	18E	Docket 682	301
Limestone No. 39 (Amended)	A MC 62263	NE¼30	10S	18E	Docket 682	302

That between the first day of September A.D. 1991, and the thirty-first day of August A.D. 1992, at least One Hundred Dollars (\$100.00) worth of work and improvements were done and performed for the benefit of each of said claims, not including location work of said claims. Such work and improvements were made by and at the expense of Magma Copper

25

1858-518

Company, a corporation, for the purpose of complying with the laws of the United States pertaining to assessment of annual work; and,

F. Casteneda, T. Garcia, B. Hrometz, J. Benavidez, D. Wagner, J. Leutschuh, and Kent Fletcher

were part of the men employed by said owner who labored for the benefit of said claims, did said work and improvements, the same being as follows, to-wit:


The clay pit at the Black Hills located on Limestone No. 12 produced approximately 400 tons of clay, which were delivered to the plant. In addition, road repair for access in the clay pit was completed.


That all twenty-five (25) above listed unpatented claims together with the particular claim(s) upon which work and improvements were done are owned by Magma Copper Company, San Manuel Division and together with additional patented claims form a single group of contiguous mining claims. That the work listed above was done for the purpose of developing and benefiting all of the claims of the group.



Alex Acosta
Corporate Land Manager and Agent
for Magma Copper Company

Subscribed and sworn to before me this 23rd day of September 1992.





Notary Public

RECEIVED
B.L.M. AZ STATE OFFICE
NOV 5 11 48 AM '92
PHOENIX, ARIZONA



PINAL COUNTY RECORDER
KATHLEEN C. FELIX

DATE: 08OCT92 TIME: 1340
FEE: \$6.00 \$4.00 \$5.00
PAGES: 002
DOCKET: 1858 PAGE: 515
INSTRUMENT # 057583

62016
3re
P

1858-515

AFFIDAVIT OF PERFORMANCE OF ANNUAL WORK
FOR YEAR COMMENCING SEPTEMBER 1, 1991

RECEIVED
BLM AZ STATE OFFICE
NOV 5 11 40 AM '92
PHOENIX, ARIZONA

STATE OF ARIZONA)
County of Pinal) ss.

Alex Acosta, Corporate Land Manager and Agent for Magma Copper Company, a Delaware corporation authorized to do business in the state of Arizona, being first sworn, deposes and says: that he resides in San Manuel, Pinal County, Arizona, and is personally acquainted with the mining claims located in the Old Hat Mining District, Pinal County, Arizona, and listed below together with book and page of records as recorded in the office of the County Recorder of Pinal County, Arizona.

<u>NAME OF CLAIM</u>	<u>BLM SERIAL NUMBER</u>	<u>SECTION</u>	<u>TOWN-SHIP</u>	<u>RANGE</u>	<u>BOOK OF RECORDS</u>	<u>PAGE</u>
Black Hill No. 3	A MC 62266	NW¼19, SW¼19	10S	18E	Docket 631	875
Black Hill No. 4	A MC 62267	NE¼30, NW¼30, SE¼19	10S	18E	Docket 631	876
Black Hill No. 6	A MC 62269	SW¼19, NW¼30	10S	18E	Docket 631	878
Black Hill No. 7	A MC 62270	SW¼19	10S	18E	Docket 631	879
Black Hill No. 8	A MC 62271	NW¼19, SW¼19, SE¼24	10S	17-18E	Docket 631	880
Black Hill No. 9	A MC 62272	NW¼19, NE¼24, SE¼24, SW¼19	10S	17-18E	Docket 631	881
Black Hill No. 10	A MC 62273	SW¼19, NW¼30	10S	18E	Docket 631	882
Black Hill No. 11	A MC 62274	SW¼19	10S	18E	Docket 631	883
Black Hill No. 12	A MC 62275	SE¼19, NE¼30	10S	18E	Docket 631	884
Black Hill No. 13	A MC 62276	SE¼19	10S	18E	Docket 631	885
Black Hill No. 16	A MC 62279	NW¼19	10S	18E	Docket 631	888
Metal King # 1	A MC 62280	NW¼19, SW¼19	10S	18E	Docket 631	889
Metal King # 4	A MC 62283	NW¼19	10S	18E	Docket 631	892
Metal King # 5	A MC 62284	NE¼24	10S	17E	Docket 631	893
Metal King # 7	A MC 62286	NE¼24	10S	17E	Docket 631	895
Metal King # 8	A MC 62287	NE¼24, NW¼24	10S	17E	Docket 631	896

That between the first day of September A.D. 1991 and the thirty-first day of August A.D. 1992 at least One Hundred Dollars (\$100.00) worth of work and improvements were done and performed for the benefit of each of said claims, not including location work of said claims. Such work and improvements were made by and at the expense of Magma Copper Company, San Manuel Division, who owns said claims for the purpose of complying with the laws of the United States pertaining to assessment of annual work; and,

J. Leitschuh, D. Wagner, D. Admas, R. Lewis, and Kent Fletcher

were the men employed by said owner and who labored for the benefit of said claims, did said work and improvements, the same being as follows, to-wit:


16

1858-516

Actual work consisted of:

- (a) Repairing and blading the access road traversing in part lode claims Metal King #5, Metal King #6, Metal King #7, Metal King #8, Metal King #9, Metal King #10, and Black Hills No. 9.

That all sixteen (16) above listed unpatented claims together with the particular claim(s) upon which work and improvements were done are owned by Magma Copper Company, San Manuel Division and together with additional patented claims form a single group of contiguous claims. That the work listed above was done for the purpose of developing and benefiting all of the claims in the group.



[Signature]
 Alex Acosta
 Corporate Land Manager and Agent
 for Magma Copper Company

Subscribed and sworn to before me this 23rd day of September 1992.

[Signature]
 Notary Public

RECEIVED
 BLM AZ STATE OFFICE
 NOV 5 11 48 AM '92
 PHOENIX, ARIZONA

Magma Copper Co.
 (7) 8/4/5
 1858-522



PINAL COUNTY RECORDER
 KATHLEEN C. FELIX

DATE: 08OCT92 TIME: 1340
 FEE: \$8.00 \$4.00 \$5.00
 PAGES: 007
 DOCKET: 1858 PAGE: 522
 INSTRUMENT # 057586

62016
 6527
 62308
 265021
 9876 *5/20*

AFFIDAVIT OF PERFORMANCE OF ANNUAL WORK
 FOR YEAR COMMENCING SEPTEMBER 1, 1991

STATE OF ARIZONA)
) ss.
 County of Pinal)

Alex Acosta, Corporate Land Manager and Agent for Magma Copper Company, a Delaware corporation authorized to do business in the state of Arizona, being first sworn, deposes and says: that he resides in San Manuel, Pinal County, Arizona; that he is personally acquainted with the mining claims located in the Old Hat Mining District, Pinal County, Arizona, and listed below together with book and page of records as recorded in the office of the County Recorder of Pinal County, Arizona.

NAME OF CLAIM	BLM SERIAL NUMBER	SECTION	TOWN-SHIP	RANGE	BOOK OF RECORDS	PAGE
Hawk 9	A MC 62016	NW $\frac{1}{4}$ 34	8S	16E	Docket 31	95
Hawk 10	A MC 62017	NE $\frac{1}{4}$ 33, NW $\frac{1}{4}$ 34	8S	16E	Docket 31	96
Integrity #1 (Amended)	A MC 62018	SE $\frac{1}{4}$ 03, NE $\frac{1}{4}$ 10	9S	16E	Docket 44	34
Cactus Hill No. 1 (Amended)	A MC 62024	NW $\frac{1}{4}$ 27, SW $\frac{1}{4}$ 22	8S	16E	56 of Mines	547
Cloudburst	A MC 62025	NE $\frac{1}{4}$ 27	8S	16E	53 of Mines	225
Cloud Burst Fraction	A MC 62026	NE $\frac{1}{4}$ 27	8S	16E	56 of Mines	549
Fannie (Amended)	A MC 62028	NE $\frac{1}{4}$ 27, NW $\frac{1}{4}$ 27	8S	16E	56 of Mines	544
Fannie No. 1	A MC 62029	SW $\frac{1}{4}$ 22, NE $\frac{1}{4}$ 27, NW $\frac{1}{4}$ 27	8S	16E	56 of Mines	537
Glory No. 1 (Amended)	A MC 62030	NW $\frac{1}{4}$ 27	8S	16E	56 of Mines	546
Glory #2	A MC 62031	NW $\frac{1}{4}$ 27	8S	16E	Docket 11	524
Hester No. 5 (Amended)	A MC 62032	NE $\frac{1}{4}$ 27	8S	16E	56 of Mines	545
Justine	A MC 62035	SE $\frac{1}{4}$ 22, NE $\frac{1}{4}$ 27, NW $\frac{1}{4}$ 27, SW $\frac{1}{4}$ 22	8S	16E	56 of Mines	550
Whirl Wind	A MC 62048	NE $\frac{1}{4}$ 27, NW $\frac{1}{4}$ 27, SE $\frac{1}{4}$ 27	8S	16E	53 of Mines	371
Whirlwind Fraction	A MC 62049	NE $\frac{1}{4}$ 27, NW $\frac{1}{4}$ 27, SE $\frac{1}{4}$ 27, SW $\frac{1}{4}$ 27	8S	16E	56 of Mines	548
PS 1	A MC 62065	NE $\frac{1}{4}$ 33, SE $\frac{1}{4}$ 33	8S	16E	Docket 246	509
PS 2	A MC 62066	NE $\frac{1}{4}$ 33, SE $\frac{1}{4}$ 33	8S	16E	Docket 246	510
PS 3	A MC 62067	SW $\frac{1}{4}$ 33	8S	16E	Docket 247	318
PS 4	A MC 62068	NW $\frac{1}{4}$ 33, SW $\frac{1}{4}$ 33	8S	16E	Docket 247	319
PS 5	A MC 62069	SE $\frac{1}{4}$ 33, SW $\frac{1}{4}$ 33	8S	16E	Docket 247	320
PS 6	A MC 62070	NE $\frac{1}{4}$ 33, NW $\frac{1}{4}$ 33	8S	16E	Docket 247	321
PS 7	A MC 62071	SE $\frac{1}{4}$ 33, NE $\frac{1}{4}$ 33	8S	16E	Docket 247	322
PS 8	A MC 62072	NE $\frac{1}{4}$ 33	8S	16E	Docket 247	323
PS 9	A MC 62073	NE $\frac{1}{4}$ 33, SE $\frac{1}{4}$ 33	8S	16E	Docket 247	517
PS 10	A MC 62074	NE $\frac{1}{4}$ 33	8S	16E	Docket 247	518
PS 11	A MC 62075	SW $\frac{1}{4}$ 33	8S	16E	Docket 247	519
PS 12	A MC 62076	NW $\frac{1}{4}$ 04	9S	16E	Docket 247	520
PS 13	A MC 62077	SW $\frac{1}{4}$ 33	8S	16E	Docket 247	521
PS 14	A MC 62078	NW $\frac{1}{4}$ 04	9S	16E	Docket 247	522
PS 15	A MC 62079	SW $\frac{1}{4}$ 33	8S	16E	Docket 247	523
PS 16	A MC 62080	NW $\frac{1}{4}$ 04	9S	16E	Docket 247	524
PS 17	A MC 62081	NW $\frac{1}{4}$ 33, SW $\frac{1}{4}$ 33	8S	16E	Docket 248	86
PS 18	A MC 62082	NW $\frac{1}{4}$ 33	8S	16E	Docket 248	87
PS 19	A MC 62083	NW $\frac{1}{4}$ 33, SW $\frac{1}{4}$ 33	8S	16E	Docket 248	88
PS 20	A MC 62084	NW $\frac{1}{4}$ 33	8S	16E	Docket 248	89
PS 21	A MC 62085	NW $\frac{1}{4}$ 33, SW $\frac{1}{4}$ 33	8S	16E	Docket 248	90

PHOENIX, ARIZONA
 NOV 5 11 47 AM '92
 B.L.M. AZ STATE OFFICE
 RECEIVED

35
 293
 [Handwritten initials]

NAME OF CLAIM	BLM SERIAL NUMBER	SECTION	TOWN-SHIP	RANGE	BOOK OF RECORDS	PAGE
PS 22	A MC 62086	NW $\frac{1}{4}$ 33	8S	16E	Docket 248	91
PS 23	A MC 62087	NW $\frac{1}{4}$ 33	8S	16E	Docket 261	552
PS 24	A MC 62088	SE $\frac{1}{4}$ 28, SW $\frac{1}{4}$ 28, NE $\frac{1}{4}$ 33, NW $\frac{1}{4}$ 33	8S	16E	Docket 248	167
PS 25	A MC 62089	SE $\frac{1}{4}$ 28, NE $\frac{1}{4}$ 33	8S	16E	Docket 248	168
PS 26	A MC 62090	NE $\frac{1}{4}$ 33, NW $\frac{1}{4}$ 34	8S	16E	Docket 248	169
PS 27	A MC 62091	SW $\frac{1}{4}$ 28, NW $\frac{1}{4}$ 33	8S	16E	Docket 248	506
PS 28	A MC 62092	SW $\frac{1}{4}$ 28, NW $\frac{1}{4}$ 33	8S	16E	Docket 248	507
PS 29	A MC 62093	SW $\frac{1}{4}$ 28, NW $\frac{1}{4}$ 33	8S	16E	Docket 248	508
PS 30	A MC 62094	SW $\frac{1}{4}$ 28, NW $\frac{1}{4}$ 33	8S	16E	Docket 248	509
PS 31	A MC 62095	SE $\frac{1}{4}$ 28, NE $\frac{1}{4}$ 33	8S	16E	Docket 248	510
PS 32	A MC 62096	SE $\frac{1}{4}$ 28, NE $\frac{1}{4}$ 33	8S	16E	Docket 248	511
PS 33	A MC 62097	SE $\frac{1}{4}$ 28	8S	16E	Docket 266	434
PS - 34	A MC 62098	SW $\frac{1}{4}$ 27, SE $\frac{1}{4}$ 28	8S	16E	Docket 347	304
PS - 35	A MC 62099	SW $\frac{1}{4}$ 28	8S	16E	Docket 347	305
PS - 36	A MC 62100	SW $\frac{1}{4}$ 28	8S	16E	Docket 347	306
PS - 37	A MC 62101	SW $\frac{1}{4}$ 28	8S	16E	Docket 347	307
PS - 38	A MC 62102	SE $\frac{1}{4}$ 28, SW $\frac{1}{4}$ 28	8S	16E	Docket 347	308
PS - 39	A MC 62103	SE $\frac{1}{4}$ 28	8S	16E	Docket 347	309
PS - 40	A MC 62104	SW $\frac{1}{4}$ 28, NW $\frac{1}{4}$ 28	8S	16E	Docket 347	310
PS - 41	A MC 62105	SE $\frac{1}{4}$ 28	8S	16E	Docket 347	311
PS - 42	A MC 62106	NW $\frac{1}{4}$ 27, SW $\frac{1}{4}$ 27, NE $\frac{1}{4}$ 28, SE $\frac{1}{4}$ 28	8S	16E	Docket 347	312
PS - 43	A MC 62107	NW $\frac{1}{4}$ 28, SW $\frac{1}{4}$ 28	8S	16E	Docket 347	313
PS - 44	A MC 62108	NW $\frac{1}{4}$ 28	8S	16E	Docket 347	314
PS - 45	A MC 62109	NW $\frac{1}{4}$ 28	8S	16E	Docket 347	315
PS - 46	A MC 62110	NW $\frac{1}{4}$ 28	8S	16E	Docket 347	317
PS - 47	A MC 62111	NE $\frac{1}{4}$ 28, NW $\frac{1}{4}$ 28, SE $\frac{1}{4}$ 28, SW $\frac{1}{4}$ 28	8S	16E	Docket 347	316
PS - 48	A MC 62112	NE $\frac{1}{4}$ 28, NW $\frac{1}{4}$ 28	8S	16E	Docket 347	318
PS - 49	A MC 62113	NE $\frac{1}{4}$ 28, SE $\frac{1}{4}$ 28	8S	16E	Docket 347	319
PS - 50	A MC 62114	NE $\frac{1}{4}$ 28	8S	16E	Docket 347	320
PS - 51	A MC 62115	NE $\frac{1}{4}$ 28, SE $\frac{1}{4}$ 28	8S	16E	Docket 347	321
PS - 52	A MC 62116	NE $\frac{1}{4}$ 28	8S	16E	Docket 347	322
PS - 53	A MC 62117	NE $\frac{1}{4}$ 28, SE $\frac{1}{4}$ 28	8S	16E	Docket 347	323
PS - 54	A MC 62118	NE $\frac{1}{4}$ 28	8S	16E	Docket 347	324
PS 55	A MC 62119	NW $\frac{1}{4}$ 27, NE $\frac{1}{4}$ 28	8S	16E	Docket 747	518
PS 56	A MC 62120	NW $\frac{1}{4}$ 27	8S	16E	Docket 747	519
PS 57	A MC 62121	NW $\frac{1}{4}$ 27	8S	16E	Docket 747	520
PS 58	A MC 62122	NW $\frac{1}{4}$ 27	8S	16E	Docket 747	521
PS 59	A MC 62123	NW $\frac{1}{4}$ 27, SW $\frac{1}{4}$ 27	8S	16E	Docket 747	522
PS 60	A MC 62124	NW $\frac{1}{4}$ 27, SW $\frac{1}{4}$ 27	8S	16E	Docket 747	523
PS 61	A MC 62125	NW $\frac{1}{4}$ 27, SW $\frac{1}{4}$ 27	8S	16E	Docket 747	524
PS 62	A MC 62126	NW $\frac{1}{4}$ 27, SW $\frac{1}{4}$ 27	8S	16E	Docket 747	525
PS 63	A MC 62127	NE $\frac{1}{4}$ 27, NW $\frac{1}{4}$ 27, SE $\frac{1}{4}$ 27, SW $\frac{1}{4}$ 27	8S	16E	Docket 747	526
PS 64	A MC 62128	SW $\frac{1}{4}$ 27	8S	16E	Docket 747	527
PS 65	A MC 62129	SW $\frac{1}{4}$ 27	8S	16E	Docket 747	528
PS 66	A MC 62130	SW $\frac{1}{4}$ 27	8S	16E	Docket 747	529
PS 67	A MC 62131	SW $\frac{1}{4}$ 27	8S	16E	Docket 747	530
PS 68	A MC 62132	SE $\frac{1}{4}$ 27, SW $\frac{1}{4}$ 27	8S	16E	Docket 747	531
PS 69	A MC 62133	NW $\frac{1}{4}$ 34	8S	16E	Docket 747	532
PS 70	A MC 62134	NW $\frac{1}{4}$ 34	8S	16E	Docket 747	533
PS 71	A MC 62135	NW $\frac{1}{4}$ 34	8S	16E	Docket 747	534
PS 72	A MC 62136	NW $\frac{1}{4}$ 34	8S	16E	Docket 747	535
PS 73	A MC 62137	NE $\frac{1}{4}$ 34, NW $\frac{1}{4}$ 34	8S	16E	Docket 747	536

RECEIVED
 B.L.M. AZ STATE OFFICE
 NOV 5 11 47 AM '92
 PHOENIX, ARIZONA

NAME OF CLAIM	BLM SERIAL NUMBER	SECTION	TOWN-SHIP	RANGE	BOOK OF RECORDS	PAGE
PS 74	A MC 62138	NE $\frac{1}{4}$ 34	8S	16E	Docket 747	537
PS 75	A MC 62139	SE $\frac{1}{4}$ 27, NE $\frac{1}{4}$ 34	8S	16E	Docket 747	538
PS 76	A MC 62140	NW $\frac{1}{4}$ 34, SW $\frac{1}{4}$ 34	8S	16E	Docket 747	539
PS 77	A MC 62141	NE $\frac{1}{4}$ 34, NW $\frac{1}{4}$ 34, SE $\frac{1}{4}$ 34, SW $\frac{1}{4}$ 34	8S	16E	Docket 747	540
PS 78 (Amended)	A MC 62142	NE $\frac{1}{4}$ 34, SE $\frac{1}{4}$ 34	8S	16E	Docket 756	203
PS 79	A MC 62143	NW $\frac{1}{4}$ 28, SW $\frac{1}{4}$ 28	8S	16E	Docket 765	351
PS 80	A MC 62144	NW $\frac{1}{4}$ 28, SW $\frac{1}{4}$ 28	8S	16E	Docket 765	352
PS 81	A MC 62145	SE $\frac{1}{4}$ 29, NE $\frac{1}{4}$ 32	8S	16E	Docket 765	353
PS 82	A MC 62146	SE $\frac{1}{4}$ 29, NE $\frac{1}{4}$ 32	8S	16E	Docket 765	354
PS 83	A MC 62147	SE $\frac{1}{4}$ 29, NE $\frac{1}{4}$ 32	8S	16E	Docket 765	355
PS 84	A MC 62148	SE $\frac{1}{4}$ 29, NE $\frac{1}{4}$ 32	8S	16E	Docket 765	356
PS 85	A MC 62149	SE $\frac{1}{4}$ 29, SW $\frac{1}{4}$ 29, NE $\frac{1}{4}$ 32, NW $\frac{1}{4}$ 32	8S	16E	Docket 765	357
PS 86	A MC 62150	SW $\frac{1}{4}$ 29, NW $\frac{1}{4}$ 32	8S	16E	Docket 765	358
PS 87	A MC 62151	SW $\frac{1}{4}$ 29, NW $\frac{1}{4}$ 32	8S	16E	Docket 765	359
PS 88	A MC 62152	SW $\frac{1}{4}$ 29, NW $\frac{1}{4}$ 32	8S	16E	Docket 765	360
PS 89	A MC 62153	SW $\frac{1}{4}$ 29, SE $\frac{1}{4}$ 30, NW $\frac{1}{4}$ 32, NE $\frac{1}{4}$ 31	8S	16E	Docket 765	361
PS 90	A MC 62154	NE $\frac{1}{4}$ 29, SE $\frac{1}{4}$ 29	8S	16E	Docket 765	362
PS 91	A MC 62155	NE $\frac{1}{4}$ 29, SE $\frac{1}{4}$ 29	8S	16E	Docket 765	363
PS 92	A MC 62156	NE $\frac{1}{4}$ 29, SE $\frac{1}{4}$ 29	8S	16E	Docket 765	364
PS 93	A MC 62157	NE $\frac{1}{4}$ 29, SE $\frac{1}{4}$ 29	8S	16E	Docket 765	365
PS 94	A MC 62158	NE $\frac{1}{4}$ 29, NW $\frac{1}{4}$ 29, SE $\frac{1}{4}$ 29, SW $\frac{1}{4}$ 29	8S	16E	Docket 765	366
PS 95	A MC 62159	NW $\frac{1}{4}$ 29, SW $\frac{1}{4}$ 29	8S	16E	Docket 765	367
PS 96	A MC 62160	NW $\frac{1}{4}$ 29, SW $\frac{1}{4}$ 29	8S	16E	Docket 765	368
PS 97	A MC 62161	NW $\frac{1}{4}$ 29, SW $\frac{1}{4}$ 29	8S	16E	Docket 765	369
PS 98	A MC 62162	NW $\frac{1}{4}$ 29, SW $\frac{1}{4}$ 29, NE $\frac{1}{4}$ 30, SE $\frac{1}{4}$ 30	8S	16E	Docket 765	370
PS 99	A MC 62163	SW $\frac{1}{4}$ 31	8S	16E	Docket 765	371
PS 100	A MC 62164	SW $\frac{1}{4}$ 31	8S	16E	Docket 765	372
PS 101	A MC 62165	SW $\frac{1}{4}$ 31	8S	16E	Docket 765	373
PS 102	A MC 62166	SW $\frac{1}{4}$ 31	8S	16E	Docket 765	374
PS 103	A MC 62167	SE $\frac{1}{4}$ 31, SW $\frac{1}{4}$ 31	8S	16E	Docket 765	375
PS 104	A MC 62168	SE $\frac{1}{4}$ 31	8S	16E	Docket 765	376
PS 105	A MC 62169	SE $\frac{1}{4}$ 31	8S	16E	Docket 765	377
PS 106	A MC 62170	SE $\frac{1}{4}$ 31	8S	16E	Docket 765	378
PS 107	A MC 62171	SE $\frac{1}{4}$ 31, SW $\frac{1}{4}$ 32	8S	16E	Docket 765	379
PS 108	A MC 62172	NW $\frac{1}{4}$ 31, SW $\frac{1}{4}$ 31	8S	16E	Docket 765	380
PS 109	A MC 62173	NW $\frac{1}{4}$ 31, SW $\frac{1}{4}$ 31	8S	16E	Docket 765	381
PS 110	A MC 62174	NW $\frac{1}{4}$ 31, SW $\frac{1}{4}$ 31	8S	16E	Docket 765	382
PS 111	A MC 62175	NW $\frac{1}{4}$ 31, SW $\frac{1}{4}$ 31	8S	16E	Docket 765	383
PS 112	A MC 62176	NE $\frac{1}{4}$ 31, NW $\frac{1}{4}$ 31, SE $\frac{1}{4}$ 31, SW $\frac{1}{4}$ 31	8S	16E	Docket 765	384
PS 113	A MC 62177	NE $\frac{1}{4}$ 31, SE $\frac{1}{4}$ 31	8S	16E	Docket 765	385
PS 114	A MC 62178	NE $\frac{1}{4}$ 31, SE $\frac{1}{4}$ 31	8S	16E	Docket 765	386
PS 115	A MC 62179	NE $\frac{1}{4}$ 31, SE $\frac{1}{4}$ 31	8S	16E	Docket 765	387
PS 116	A MC 62180	NW $\frac{1}{4}$ 32, SW $\frac{1}{4}$ 32, NE $\frac{1}{4}$ 31, SE $\frac{1}{4}$ 31	8S	16E	Docket 765	388
PS 117	A MC 62181	NW $\frac{1}{4}$ 31	8S	16E	Docket 765	389
PS 118	A MC 62182	NW $\frac{1}{4}$ 31	8S	16E	Docket 765	390
PS 119	A MC 62183	NW $\frac{1}{4}$ 31	8S	16E	Docket 765	391
PS 120	A MC 62184	NW $\frac{1}{4}$ 31	8S	16E	Docket 765	392
PS 121	A MC 62185	NE $\frac{1}{4}$ 31, NW $\frac{1}{4}$ 31	8S	16E	Docket 765	393
PS 122	A MC 62186	NE $\frac{1}{4}$ 31	8S	16E	Docket 765	394

RECEIVED
 BLM AZ STATE OFFICE
 NOV 5 11 47 AM '92
 PHOENIX, ARIZONA

NAME OF CLAIM	BLM SERIAL NUMBER	SECTION	TOWN-SHIP	RANGE	BOOK OF RECORDS	PAGE
PS 123	A MC 62187	NE $\frac{1}{4}$ 31	8S	16E	Docket 765	395
PS 124	A MC 62188	NE $\frac{1}{4}$ 31	8S	16E	Docket 765	396
PS 125	A MC 62189	NW $\frac{1}{4}$ 32, NE $\frac{1}{4}$ 31	8S	16E	Docket 765	397
PS 126	A MC 62190	SW $\frac{1}{4}$ 30, NW $\frac{1}{4}$ 31	8S	16E	Docket 765	398
PS 127	A MC 62191	SW $\frac{1}{4}$ 30, NW $\frac{1}{4}$ 31	8S	16E	Docket 765	399
PS 128	A MC 62192	SW $\frac{1}{4}$ 30, NW $\frac{1}{4}$ 31	8S	16E	Docket 765	400
PS 129	A MC 62193	SW $\frac{1}{4}$ 30, NW $\frac{1}{4}$ 31	8S	16E	Docket 765	401
PS 130	A MC 62194	SE $\frac{1}{4}$ 30, SW $\frac{1}{4}$ 30, NE $\frac{1}{4}$ 31, NW $\frac{1}{4}$ 31	8S	16E	Docket 765	402
PS 131	A MC 62195	SE $\frac{1}{4}$ 30, NE $\frac{1}{4}$ 31	8S	16E	Docket 765	403
PS 132	A MC 62196	SE $\frac{1}{4}$ 30, NE $\frac{1}{4}$ 31	8S	16E	Docket 765	404
PS 133	A MC 62197	SE $\frac{1}{4}$ 30, NE $\frac{1}{4}$ 31	8S	16E	Docket 765	405
PS 134	A MC 62198	SW $\frac{1}{4}$ 29, SE $\frac{1}{4}$ 30, NW $\frac{1}{4}$ 32, NE $\frac{1}{4}$ 31	8S	16E	Docket 765	406
PS 135	A MC 62199	SW $\frac{1}{4}$ 30	8S	16E	Docket 765	407
PS 136	A MC 62200	SW $\frac{1}{4}$ 30	8S	16E	Docket 765	408
PS 137	A MC 62201	SW $\frac{1}{4}$ 30	8S	16E	Docket 765	409
PS 138	A MC 62202	SW $\frac{1}{4}$ 30	8S	16E	Docket 765	410
PS 139	A MC 62203	SE $\frac{1}{4}$ 30, SW $\frac{1}{4}$ 30	8S	16E	Docket 765	411
PS 140	A MC 62204	SE $\frac{1}{4}$ 30	8S	16E	Docket 765	412
PS 141	A MC 62205	SE $\frac{1}{4}$ 30	8S	16E	Docket 765	413
PS 142	A MC 62206	SE $\frac{1}{4}$ 30	8S	16E	Docket 765	414
PS 143	A MC 62207	SW $\frac{1}{4}$ 29, SE $\frac{1}{4}$ 30	8S	16E	Docket 765	415
PS 144	A MC 62208	NW $\frac{1}{4}$ 30, SW $\frac{1}{4}$ 30	8S	16E	Docket 765	416
PS 145	A MC 62209	NW $\frac{1}{4}$ 30, SW $\frac{1}{4}$ 30	8S	16E	Docket 765	417
PS 146	A MC 62210	NW $\frac{1}{4}$ 30, SW $\frac{1}{4}$ 30	8S	16E	Docket 765	418
PS 147	A MC 62211	NW $\frac{1}{4}$ 30, SW $\frac{1}{4}$ 30	8S	16E	Docket 765	419
PS 148	A MC 62212	NE $\frac{1}{4}$ 30, NW $\frac{1}{4}$ 30, SE $\frac{1}{4}$ 30, SW $\frac{1}{4}$ 30	8S	16E	Docket 765	420
PS 149	A MC 62213	NE $\frac{1}{4}$ 30, SE $\frac{1}{4}$ 30	8S	16E	Docket 765	421
PS 150	A MC 62214	NE $\frac{1}{4}$ 30, SE $\frac{1}{4}$ 30	8S	16E	Docket 765	422
PS 151	A MC 62215	NE $\frac{1}{4}$ 30, SE $\frac{1}{4}$ 30	8S	16E	Docket 765	423
PS 152	A MC 62216	NW $\frac{1}{4}$ 29, NE $\frac{1}{4}$ 30, SW $\frac{1}{4}$ 29, SE $\frac{1}{4}$ 30	8S	16E	Docket 765	424
PS 153	A MC 62217	NW $\frac{1}{4}$ 30	8S	16E	Docket 765	425
PS 154	A MC 62218	NW $\frac{1}{4}$ 30	8S	16E	Docket 765	426
PS 155	A MC 62219	NW $\frac{1}{4}$ 30	8S	16E	Docket 765	427
PS 156	A MC 62220	NW $\frac{1}{4}$ 30	8S	16E	Docket 765	428
PS 157	A MC 62221	NE $\frac{1}{4}$ 30, NW $\frac{1}{4}$ 30	8S	16E	Docket 765	429
PS 158	A MC 62222	NE $\frac{1}{4}$ 30	8S	16E	Docket 765	430
PS 159	A MC 62223	NE $\frac{1}{4}$ 30	8S	16E	Docket 765	431
PS 160	A MC 62224	NE $\frac{1}{4}$ 30	8S	16E	Docket 765	432
PS 161	A MC 62225	NW $\frac{1}{4}$ 29, NE $\frac{1}{4}$ 30	8S	16E	Docket 765	433
PS No. 162	A MC 62226	SW $\frac{1}{4}$ 19, NW $\frac{1}{4}$ 30	8S	16E	Docket 769	518
PS No. 163	A MC 62227	SW $\frac{1}{4}$ 19, NW $\frac{1}{4}$ 30	8S	16E	Docket 769	519
PS No. 164	A MC 62228	SW $\frac{1}{4}$ 19, NW $\frac{1}{4}$ 30	8S	16E	Docket 769	520
PS No. 165	A MC 62229	SW $\frac{1}{4}$ 19, NW $\frac{1}{4}$ 30	8S	16E	Docket 769	521
PS No. 166	A MC 62230	NW $\frac{1}{4}$ 29, NE $\frac{1}{4}$ 30	8S	16E	Docket 769	522
PS No. 167	A MC 62231	NW $\frac{1}{4}$ 29	8S	16E	Docket 769	523
PS No. 168	A MC 62232	NW $\frac{1}{4}$ 29	8S	16E	Docket 769	524
PS No. 169	A MC 62233	NW $\frac{1}{4}$ 29	8S	16E	Docket 769	525
PS No. 170	A MC 62234	NE $\frac{1}{4}$ 29, NW $\frac{1}{4}$ 29	8S	16E	Docket 769	526
PS No. 171	A MC 62235	NE $\frac{1}{4}$ 29	8S	16E	Docket 769	527
PS No. 172	A MC 62236	NE $\frac{1}{4}$ 29	8S	16E	Docket 769	528
PS No. 173	A MC 62237	NE $\frac{1}{4}$ 29	8S	16E	Docket 769	529
PS No. 174	A MC 62238	NE $\frac{1}{4}$ P29	8S	16E	Docket 769	530

PHOENIX, ARIZONA

NOV 3 11 47 AM '96

RECEIVED BLM AZ STATE OFFICE

RECEIVED

NAME OF CLAIM	BLM SERIAL NUMBER	SECTION	TOWN-SHIP	RANGE	BOOK OF RECORDS	PAGE
PS Fraction ✓	A MC 6527	NE $\frac{1}{4}$ 27, SE $\frac{1}{4}$ 22	8S	16E	Docket 861	443
PS 175	A MC 6528	NW $\frac{1}{4}$ 28, NE $\frac{1}{4}$ 29	8S	16E	Docket 861	444
PS 176	A MC 6529	NW $\frac{1}{4}$ 28	8S	16E	Docket 861	445
PS 177	A MC 6530	SW $\frac{1}{4}$ 21, NW $\frac{1}{4}$ 28	8S	16E	Docket 861	446
PS 178	A MC 6531	SW $\frac{1}{4}$ 21, NW $\frac{1}{4}$ 28	8S	16E	Docket 861	447
PS 179	A MC 6532	SW $\frac{1}{4}$ 21, SE $\frac{1}{4}$ 21, NE $\frac{1}{4}$ 28, NW $\frac{1}{4}$ 28	8S	16E	Docket 861	448
PS 180	A MC 6533	SE $\frac{1}{4}$ 21, NE $\frac{1}{4}$ 28	8S	16E	Docket 861	449
PS 181	A MC 6534	SE $\frac{1}{4}$ 21, NE $\frac{1}{4}$ 28	8S	16E	Docket 861	450
PS 182	A MC 6535	SE $\frac{1}{4}$ 21, NE $\frac{1}{4}$ 28	8S	16E	Docket 861	451
PS 183	A MC 6536	SE $\frac{1}{4}$ 21, NE $\frac{1}{4}$ 28, SW $\frac{1}{4}$ 22, NW $\frac{1}{4}$ 27	8S	16E	Docket 861	452
PS 184	A MC 6537	SW $\frac{1}{4}$ 22, NW $\frac{1}{4}$ 27	8S	16E	Docket 861	453
PS 185	A MC 6538	SW $\frac{1}{4}$ 22, NW $\frac{1}{4}$ 27	8S	16E	Docket 861	454
PS 186	A MC 6539	SW $\frac{1}{4}$ 22	8S	16E	Docket 861	455
PS 187	A MC 6540	SW $\frac{1}{4}$ 22	8S	16E	Docket 861	456
PS 188	A MC 6541	SW $\frac{1}{4}$ 22, SE $\frac{1}{4}$ 22	8S	16E	Docket 861	457
PS 189	A MC 6542	NE $\frac{1}{4}$ 22, NW $\frac{1}{4}$ 22, SE $\frac{1}{4}$ 22, SW $\frac{1}{4}$ 22	8S	16E	Docket 861	458
PS 190	A MC 6543	NW $\frac{1}{4}$ 22, SW $\frac{1}{4}$ 22	8S	16E	Docket 861	459
PS 191	A MC 6544	NW $\frac{1}{4}$ 22, SW $\frac{1}{4}$ 22	8S	16E	Docket 861	460
PS 192	A MC 6545	SW $\frac{1}{4}$ 22	8S	16E	Docket 861	461
PS 193	A MC 6546	SW $\frac{1}{4}$ 22	8S	16E	Docket 861	462
PS 194	A MC 6547	SE $\frac{1}{4}$ 21, SW $\frac{1}{4}$ 22	8S	16E	Docket 861	463
PS 195	A MC 6548	SE $\frac{1}{4}$ 21	8S	16E	Docket 861	464
PS 196	A MC 6549	SE $\frac{1}{4}$ 21	8S	16E	Docket 861	465
PS 197	A MC 6550	SE $\frac{1}{4}$ 21	8S	16E	Docket 861	466
PS 198	A MC 6551	SE $\frac{1}{4}$ 21, SW $\frac{1}{4}$ 21	8S	16E	Docket 861	467
PS 199	A MC 6552	SW $\frac{1}{4}$ 21	8S	16E	Docket 861	468
PS 200	A MC 6553	SW $\frac{1}{4}$ 21	8S	16E	Docket 861	469
PS 201	A MC 6554	NE $\frac{1}{4}$ 27, SE $\frac{1}{4}$ 22	8S	16E	Docket 861	470
PS 202	A MC 6555	NE $\frac{1}{4}$ 27, SE $\frac{1}{4}$ 22	8S	16E	Docket 861	471
PS 203	A MC 6556	NE $\frac{1}{4}$ 27, SE $\frac{1}{4}$ 22	8S	16E	Docket 861	472
PS 204	A MC 6557	SE $\frac{1}{4}$ 22	8S	16E	Docket 861	473
PS 205	A MC 6558	SE $\frac{1}{4}$ 22	8S	16E	Docket 861	474
PS 206	A MC 6559	SE $\frac{1}{4}$ 22	8S	16E	Docket 861	475
PS 207	A MC 6560	SE $\frac{1}{4}$ 22, NE $\frac{1}{4}$ 22	8S	16E	Docket 861	476
PS 208	A MC 6561	SE $\frac{1}{4}$ 22, NE $\frac{1}{4}$ 22	8S	16E	Docket 861	477
PS 209	A MC 6562	SE $\frac{1}{4}$ 22, NE $\frac{1}{4}$ 22	8S	16E	Docket 861	478
PS 210	A MC 6563	NE $\frac{1}{4}$ 22, NW $\frac{1}{4}$ 22	8S	16E	Docket 861	479
PS 211	A MC 6564	NE $\frac{1}{4}$ 22	8S	16E	Docket 861	480
PS 212	A MC 6565	NE $\frac{1}{4}$ 22	8S	16E	Docket 861	481
PS 213	A MC 6566	NE $\frac{1}{4}$ 22	8S	16E	Docket 861	482
PS 214	A MC 6567	SW $\frac{1}{4}$ 21, NW $\frac{1}{4}$ 28	8S	16E	Docket 861	483
PS 215	A MC 6568	SW $\frac{1}{4}$ 21, NW $\frac{1}{4}$ 28, SE $\frac{1}{4}$ 20, NE $\frac{1}{4}$ 29	8S	16E	Docket 861	484
PS 216	A MC 6569	NW $\frac{1}{4}$ 21, SW $\frac{1}{4}$ 21, SE $\frac{1}{4}$ 20, NE $\frac{1}{4}$ 20	8S	16E	Docket 861	485
PS 217	A MC 6570	NW $\frac{1}{4}$ 21, SW $\frac{1}{4}$ 21	8S	16E	Docket 861	486
PS 218	A MC 6571	SE $\frac{1}{4}$ 20, NE $\frac{1}{4}$ 29	8S	16E	Docket 861	487
PS 219	A MC 6572	SE $\frac{1}{4}$ 20, NE $\frac{1}{4}$ 29	8S	16E	Docket 861	488
PS 220	A MC 6573	SE $\frac{1}{4}$ 20, NE $\frac{1}{4}$ 29	8S	16E	Docket 861	489
PS 221	A MC 6574	SE $\frac{1}{4}$ 20, NE $\frac{1}{4}$ 29	8S	16E	Docket 861	490
PS 222	A MC 6575	SE $\frac{1}{4}$ 20	8S	16E	Docket 861	491
PS 223	A MC 6576	SE $\frac{1}{4}$ 20	8S	16E	Docket 861	492
PS 224	A MC 6577	SE $\frac{1}{4}$ 20	8S	16E	Docket 861	493

RECEIVED
 BLM AZ STATE OFFICE
 NOV 3 11 47 AM '92
 PHOENIX, ARIZONA

1858-527

NAME OF CLAIM	BLM SERIAL NUMBER	SECTION	TOWN-SHIP	RANGE	BOOK OF RECORDS	PAGE
PS 225	A MC 6578	SE $\frac{1}{4}$ 20	8S	16E	Docket 861	494
PS 226	A MC 6579	NE $\frac{1}{4}$ 20, SE $\frac{1}{4}$ 20	8S	16E	Docket 861	495
PS 227	A MC 6580	NE $\frac{1}{4}$ 20, SE $\frac{1}{4}$ 20	8S	16E	Docket 861	496
PS 228	A MC 6581	NE $\frac{1}{4}$ 20, SE $\frac{1}{4}$ 20	8S	16E	Docket 861	497
PS 229	A MC 6582	NE $\frac{1}{4}$ 20, SE $\frac{1}{4}$ 20	8S	16E	Docket 861	498
PS 230	A MC 6583	NW $\frac{1}{4}$ 21, NE $\frac{1}{4}$ 20	8S	16E	Docket 861	499
PS 231	A MC 6584	NW $\frac{1}{4}$ 21	8S	16E	Docket 861	500
PS 232	A MC 6585	NW $\frac{1}{4}$ 21, SW $\frac{1}{4}$ 21	8S	16E	Docket 861	501
PS 233	A MC 6586	NW $\frac{1}{4}$ 21, SW $\frac{1}{4}$ 21	8S	16E	Docket 861	502
PS 234	A MC 6587	NW $\frac{1}{4}$ 21, NE $\frac{1}{4}$ 21, SW $\frac{1}{4}$ 21, SE $\frac{1}{4}$ 21	8S	16E	Docket 861	503
PS 235	A MC 6588	NE $\frac{1}{4}$ 21, SE $\frac{1}{4}$ 21	8S	16E	Docket 861	504
PS 236	A MC 6589	NE $\frac{1}{4}$ 21, SE $\frac{1}{4}$ 21	8S	16E	Docket 861	505
PS 237	A MC 6590	NE $\frac{1}{4}$ 21, SE $\frac{1}{4}$ 21	8S	16E	Docket 861	506
PS 238	A MC 6591	NE $\frac{1}{4}$ 21, SE $\frac{1}{4}$ 21, NW $\frac{1}{4}$ 22, SW $\frac{1}{4}$ 22	8S	16E	Docket 861	507
PS 239	A MC 6592	NW $\frac{1}{4}$ 22, SW $\frac{1}{4}$ 22	8S	16E	Docket 861	508
PS 240	A MC 6593	NW $\frac{1}{4}$ 22, SW $\frac{1}{4}$ 22	8S	16E	Docket 861	509
PS 241	A MC 6594	NW $\frac{1}{4}$ 22	8S	16E	Docket 861	510
PS 242	A MC 6595	NW $\frac{1}{4}$ 22	8S	16E	Docket 861	511
PS 243	A MC 6596	SW $\frac{1}{4}$ 16, NW $\frac{1}{4}$ 21	8S	16E	Docket 861	512
PS 244	A MC 6597	SW $\frac{1}{4}$ 16, NW $\frac{1}{4}$ 21	8S	16E	Docket 861	513
PS 245	A MC 6598	SW $\frac{1}{4}$ 16, SE $\frac{1}{4}$ 16, NW $\frac{1}{4}$ 21, NE $\frac{1}{4}$ 21	8S	16E	Docket 861	514
PS 246	A MC 6599	SE $\frac{1}{4}$ 16, NE $\frac{1}{4}$ 21	8S	16E	Docket 861	515
PS 247	A MC 6600	SE $\frac{1}{4}$ 16, NE $\frac{1}{4}$ 21	8S	16E	Docket 861	516
PS 248	A MC 6601	SE $\frac{1}{4}$ 16, NE $\frac{1}{4}$ 21	8S	16E	Docket 861	517
PS 249	A MC 6602	NE $\frac{1}{4}$ 21, NW $\frac{1}{4}$ 22	8S	16E	Docket 861	518
PS 250	A MC 6603	SW $\frac{1}{4}$ 15, NW $\frac{1}{4}$ 22	8S	16E	Docket 861	519
PS 251	A MC 6604	SW $\frac{1}{4}$ 15, NW $\frac{1}{4}$ 22	8S	16E	Docket 861	520
PS 252	A MC 9876	SE $\frac{1}{4}$ 22, NE $\frac{1}{4}$ 22	8S	16E	Docket 869	217
PS 253	A MC 9877	SE $\frac{1}{4}$ 22, NE $\frac{1}{4}$ 22	8S	16E	Docket 869	218
PS 254	A MC 9878	SE $\frac{1}{4}$ 22, NE $\frac{1}{4}$ 22	8S	16E	Docket 869	219
Sylvia #1	A MC 62050	NW $\frac{1}{4}$ 28, NE $\frac{1}{4}$ 28, SW $\frac{1}{4}$ 28, SE $\frac{1}{4}$ 28	8S	16E	Docket 152	258
Sylvia #2	A MC 62051	NW $\frac{1}{4}$ 28, NE $\frac{1}{4}$ 28, SE $\frac{1}{4}$ 28	8S	16E	Docket 152	259
Sylvia #3	A MC 62052	NE $\frac{1}{4}$ 28, SE $\frac{1}{4}$ 28	8S	16E	Docket 152	260
Sylvia #4	A MC 62053	NE $\frac{1}{4}$ 28	8S	16E	Docket 152	261
Sylvia #5	A MC 62054	NE $\frac{1}{4}$ 28	8S	16E	Docket 152	262
Sylvia #6	A MC 62055	SE $\frac{1}{4}$ 28	8S	16E	Docket 152	263
Sylvia #7	A MC 62056	SE $\frac{1}{4}$ 28	8S	16E	Docket 152	264
Sylvia #8	A MC 62057	SE $\frac{1}{4}$ 28	8S	16E	Docket 152	265
Sylvia #9	A MC 62058	SE $\frac{1}{4}$ 28, NE $\frac{1}{4}$ 28, SW $\frac{1}{4}$ 27	8S	16E	Docket 157	405
Sylvia #10	A MC 62059	SE $\frac{1}{4}$ 28, NE $\frac{1}{4}$ 28, SW $\frac{1}{4}$ 27, NW $\frac{1}{4}$ 27	8S	16E	Docket 170	385
Little Joe #1	A MC 62060	SW $\frac{1}{4}$ 28, SE $\frac{1}{4}$ 28	8S	16E	Docket 111	138
Little Joe #1	A MC 68674	SW $\frac{1}{4}$ 28, SE $\frac{1}{4}$ 28	8S	16E	52 of Mines	137
Little Joe #2	A MC 68675	SW $\frac{1}{4}$ 28	8S	16E	Docket 111	139
Little Joe No. 2	A MC 62061	SW $\frac{1}{4}$ 28	8S	16E	52 of Mines	166
Little Joe #3	A MC 62062	NW $\frac{1}{4}$ 28, SW $\frac{1}{4}$ 28	8S	16E	Docket 208	439
Little Joe No. 4	A MC 62063	SE $\frac{1}{4}$ 28, SW $\frac{1}{4}$ 28	8S	16E	55 of Mines	23
Little Joe No. 5	A MC 62064	SE $\frac{1}{4}$ 28, SW $\frac{1}{4}$ 28, NE $\frac{1}{4}$ 33	8S	16E	55 of Mines	24

PHOENIX, ARIZONA
 RECEIVED
 BLM AZ STATE OFFICE

1858-528

NAME OF CLAIM	BLM SERIAL		TOWN-		BOOK OF RECORDS	PAGE
	NUMBER	SECTION	SHIP	RANGE		
Apollo Extension No. 2 ✓ (Amended)	A MC 62326 ✓	SE $\frac{1}{4}$ 27, NE $\frac{1}{4}$ 34	8S	16E	Docket 179	362
Nit Wit (Amended) ✓	A MC 62330	SE $\frac{1}{4}$ 27	8S	16E	Docket 179	382
Real McCoy (Amended) ✓	A MC 62331	SE $\frac{1}{4}$ 27	8S	16E	Docket 179	383
Exchange 1	A MC 265021	SE $\frac{1}{4}$ 27	8S	16E	Docket 1340	450
Exchange 2	A MC 265022	SE $\frac{1}{4}$ 27	8S	16E	Docket 1340	452
Exchange 3	A MC 265023	SE $\frac{1}{4}$ 27	8S	16E	Docket 1340	453
Exchange 4	A MC 265024	NE $\frac{1}{4}$ 34, SE $\frac{1}{4}$ 27	8S	16E	Docket 1340	448

THAT between the first day of September A.D. 1991, and the thirty-first day of August A.D. 1992, at least One Hundred Dollars (\$100.00) worth of work and improvements were done and performed for the benefit of each of said claims, not including location work of said claims. Such work and improvements were made by and at the expense of the Magma Copper Company, San Manuel Division, who owns said claims for the purpose of complying with the laws of the United States pertaining to assessment of annual work; and


R. L. Bachand, M. F. Gutierrez, M. C. Ledezma, A. F. Rodriguez, F. G. Rosales, and R. E. Valdez

were part of the men employed by said owner, and who labored for the benefit of said claims, did said work and improvements, the same being as follows, to-wit:

- Drifting 910 feet on the 2675 level claim San Manuel 7
- Drifting 55 feet on the 2675 level claim San Manuel 8

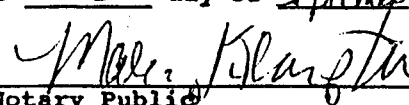
That all two hundred ninety-three (293) above listed unpatented claims together with the particular claim(s) upon which work and improvements were done are owned by Magma Copper Company, San Manuel Division and together with additional patented claims form a single group of contiguous mining claims. Drifting performed on said claims was done for the benefit of all claims within the group including the above listed claims and said drifts are so located and developed as to furnish the most practical method of accomplishing same. Said work and improvements above described actually benefit the above listed claims to the extent of at least One Hundred Dollars (\$100.00) for each and every claim listed above.


 Alex Agosta
 Corporate Land Manager and Agent
 for Magma Copper Company



STATE OF ARIZONA)
) ss.
 County of Pinal)

Subscribed and sworn to before me this 23rd day of September, 1992.


 Notary Public

MY COMMISSION EXPIRES 10-13-94

NOV 5 11 48 AM '92
 RECEIVED
 BLM AZ STATE OFFICE

UNITED STATES
DEPARTMENT OF THE INTERIOR
BUREAU OF LAND MANAGEMENT

RECEIPT AND ACCOUNTING ADVICE

NO. [REDACTED]

CP/AZ

2 5 12 2,095.00

OK
ly

Subject: AFFIDAVITS OF ASSESSMENT WORK (419)

Applicant: MAGMA COPPER CO
7400 N ORACLE RD
TUCSON, AZ 85704

SAME - CK #2302

Remitter: 575-5600

Assignor:

LEASE MANAGEMENT DATA									
<input type="checkbox"/> NEW <input type="checkbox"/> UPDATE <input type="checkbox"/> PAYMENT									
ORIGINAL SERIAL NO.	ASG.	TYPE	ST.	CTY.	FUND SYMBOL			ACRES/UNITS	RATE
AMC 62016, ET AL									
AMOUNT	ANV. DATE	EXP. DATE	BILL CYC.	S/C	DISTRICT	NEXT BILL	MISC. DATA	U of M	ACTUAL UNITS
ASSIGNMENT SERIAL NO.	ASG.	TYPE	ST.	CTY.	FUND SYMBOL			ACRES/UNITS	RATE
AMOUNT	ANV. DATE	EXP. DATE	BILL CYC.	S/C	DISTRICT	NEXT BILL	MISC. DATA	U of M	ACTUAL UNITS

APPLY REMITTANCE			
ACTION	FUNDSYMBOL	CTY.	AMOUNT
FILING FEE			
RENTAL			
UNEARNED			
REFUND			
TOTAL			
AMOUNT DUE			

Remarks:

ACK. CP

BY: _____ DATE: _____

Lease in Escrow?
 KGS?
 Auto Escalates?
 Auto Renew?

Of Interest?
 Operating Rights?
 Operator
 Bond Filed?

FOR MMS USE ONLY

BILLEE	FOREST REFUGE
NUMBER	
OCS SECTION	
CODE	

1768-613

OFFICIAL RECORDS OF
 PINAL COUNTY RECORDER
 KATHLEEN C. FELIX

DATE: 27AUG91 TIME: 0950
 FEE: \$7.00 \$4.00 \$5.00
 PAGES: 007
 DOCKET: 1768 PAGE: 613
 INSTRUMENT # 019165

**AFFIDAVIT OF PERFORMANCE OF ANNUAL WORK
 FOR YEAR COMMENCING SEPTEMBER 1, 1990**

STATE OF ARIZONA)
) ss.
 County of Pinal)

68674
 62016
 62308
 265021
 6527
 9876
 Lm

Serial 1768-613
 FILED
 SEP 16 1991
 REC'D
 PINAL COUNTY RECORDER

Alex Acosta, Corporate Land Manager and Agent for Magma Copper Company, a Delaware corporation authorized to do business in the state of Arizona, being first sworn, deposes and says: that he resides in San Manuel, Pinal County, Arizona; that he is personally acquainted with the mining claims located in the Old Hat Mining District, Pinal County, Arizona, and listed below together with book and page of records as recorded in the office of the County Recorder of Pinal County, Arizona.

NAME OF CLAIM	BLM SERIAL		TOWN-		BOOK OF RECORDS	PAGE
	NUMBER	SECTION	SHIP	RANGE		
Hawk 9	A MC 62016	NW $\frac{1}{4}$ 34	8S	16E	Docket 31	95
Hawk 10	A MC 62017	NE $\frac{1}{4}$ 33, NW $\frac{1}{4}$ 34	8S	16E	Docket 31	96
Integrity #1 (Amended)	A MC 62018	SE $\frac{1}{4}$ 03, NE $\frac{1}{4}$ 10	9S	16E	Docket 44	34
Cactus Hill No. 1 (Amended)	A MC 62024	NW $\frac{1}{4}$ 27, SW $\frac{1}{4}$ 22	8S	16E	56 of Mines	547
Cloudburst	A MC 62025	NE $\frac{1}{4}$ 27	8S	16E	53 of Mines	225
Cloud Burst Fraction	A MC 62026	NE $\frac{1}{4}$ 27	8S	16E	56 of Mines	549
Fannie (Amended)	A MC 62028	NE $\frac{1}{4}$ 27, NW $\frac{1}{4}$ 27	8S	16E	56 of Mines	544
Fannie No. 1	A MC 62029	SW $\frac{1}{4}$ 22, NE $\frac{1}{4}$ 27, NW $\frac{1}{4}$ 27	8S	16E	56 of Mines	537
Glory No. 1 (Amended)	A MC 62030	NW $\frac{1}{4}$ 27	8S	16E	56 of Mines	546
Glory #2	A MC 62031	NW $\frac{1}{4}$ 27	8S	16E	Docket 11	524
Hester No. 5 (Amended)	A MC 62032	NE $\frac{1}{4}$ 27	8S	16E	56 of Mines	545
Justine	A MC 62035	SE $\frac{1}{4}$ 22, NE $\frac{1}{4}$ 27, NW $\frac{1}{4}$ 27, SW $\frac{1}{4}$ 22	8S	16E	56 of Mines	550
Whirl Wind	A MC 62048	NE $\frac{1}{4}$ 27, NW $\frac{1}{4}$ 27, SE $\frac{1}{4}$ 27	8S	16E	53 of Mines	371
Whirlwind Fraction	A MC 62049	NE $\frac{1}{4}$ 27, NW $\frac{1}{4}$ 27, SE $\frac{1}{4}$ 27, SW $\frac{1}{4}$ 27	8S	16E	56 of Mines	548
PS 1	A MC 62065	NE $\frac{1}{4}$ 33, SE $\frac{1}{4}$ 33	8S	16E	Docket 246	509
PS 2	A MC 62066	NE $\frac{1}{4}$ 33, SE $\frac{1}{4}$ 33	8S	16E	Docket 246	510
PS 3	A MC 62067	SW $\frac{1}{4}$ 33	8S	16E	Docket 247	318
PS 4	A MC 62068	NW $\frac{1}{4}$ 33, SW $\frac{1}{4}$ 33	8S	16E	Docket 247	319
PS 5	A MC 62069	SE $\frac{1}{4}$ 33, SW $\frac{1}{4}$ 33	8S	16E	Docket 247	320
PS 6	A MC 62070	NE $\frac{1}{4}$ 33, NW $\frac{1}{4}$ 33	8S	16E	Docket 247	321
PS 7	A MC 62071	SE $\frac{1}{4}$ 33, NE $\frac{1}{4}$ 33	8S	16E	Docket 247	322
PS 8	A MC 62072	NE $\frac{1}{4}$ 33	8S	16E	Docket 247	323
PS 9	A MC 62073	NE $\frac{1}{4}$ 33, SE $\frac{1}{4}$ 33	8S	16E	Docket 247	517
PS 10	A MC 62074	NE $\frac{1}{4}$ 33	8S	16E	Docket 247	518
PS 11	A MC 62075	SW $\frac{1}{4}$ 33	8S	16E	Docket 247	519
PS 12	A MC 62076	NW $\frac{1}{4}$ 04	9S	16E	Docket 247	520
PS 13	A MC 62077	SW $\frac{1}{4}$ 33	8S	16E	Docket 247	521
PS 14	A MC 62078	NW $\frac{1}{4}$ 04	9S	16E	Docket 247	522
PS 15	A MC 62079	SW $\frac{1}{4}$ 33	8S	16E	Docket 247	523
PS 16	A MC 62080	NW $\frac{1}{4}$ 04	9S	16E	Docket 247	524
PS 17	A MC 62031	NW $\frac{1}{4}$ 33, SW $\frac{1}{4}$ 33	8S	16E	Docket 248	86
PS 18	A MC 62082	NW $\frac{1}{4}$ 33	8S	16E	Docket 248	87
PS 19	A MC 62083	NW $\frac{1}{4}$ 33, SW $\frac{1}{4}$ 33	8S	16E	Docket 248	88
PS 20	A MC 62084	NW $\frac{1}{4}$ 33	8S	16E	Docket 248	89
PS 21	A MC 62085	NW $\frac{1}{4}$ 33, SW $\frac{1}{4}$ 33	8S	16E	Docket 248	90

62016-62018 62035
 62024-62026 62048, 62049
 62028-62032 62065-62085

1768-614

<u>NAME OF CLAIM</u>	<u>BLM SERIAL NUMBER</u>	<u>SECTION</u>	<u>TOWN-SHIP</u>	<u>RANGE</u>	<u>BOOK OF RECORDS</u>	<u>PAGE</u>
PS 22	A MC 62086	NW $\frac{1}{4}$ 33	8S	16E	Docket 248	91
PS 23	A MC 62087	NW $\frac{1}{4}$ 33	8S	16E	Docket 261	552
PS 24	A MC 62088	SE $\frac{1}{4}$ 28, SW $\frac{1}{4}$ 28, NE $\frac{1}{4}$ 33, NW $\frac{1}{4}$ 33	8S	16E	Docket 248	167
PS 25	A MC 62089	SE $\frac{1}{4}$ 28, NE $\frac{1}{4}$ 33	8S	16E	Docket 248	168
PS 26	A MC 62090	NE $\frac{1}{4}$ 33, NW $\frac{1}{4}$ 34	8S	16E	Docket 248	169
PS 27	A MC 62091	SW $\frac{1}{4}$ 28, NW $\frac{1}{4}$ 33	8S	16E	Docket 248	506
PS 28	A MC 62092	SW $\frac{1}{4}$ 28, NW $\frac{1}{4}$ 33	8S	16E	Docket 248	507
PS 29	A MC 62093	SW $\frac{1}{4}$ 28, NW $\frac{1}{4}$ 33	8S	16E	Docket 248	508
PS 30	A MC 62094	SW $\frac{1}{4}$ 28, NW $\frac{1}{4}$ 33	8S	16E	Docket 248	509
PS 31	A MC 62095	SE $\frac{1}{4}$ 28, NE $\frac{1}{4}$ 33	8S	16E	Docket 248	510
PS 32	A MC 62096	SE $\frac{1}{4}$ 28, NE $\frac{1}{4}$ 33	8S	16E	Docket 248	511
PS 33	A MC 62097	SE $\frac{1}{4}$ 28	8S	16E	Docket 266	434
PS - 34	A MC 62098	SW $\frac{1}{4}$ 27, SE $\frac{1}{4}$ 28	8S	16E	Docket 347	304
PS - 35	A MC 62099	SW $\frac{1}{4}$ 28	8S	16E	Docket 347	305
PS - 36	A MC 62100	SW $\frac{1}{4}$ 28	8S	16E	Docket 347	306
PS - 37	A MC 62101	SW $\frac{1}{4}$ 28	8S	16E	Docket 347	307
PS - 38	A MC 62102	SE $\frac{1}{4}$ 28, SW $\frac{1}{4}$ 28	8S	16E	Docket 347	308
PS - 39	A MC 62103	SE $\frac{1}{4}$ 28	8S	16E	Docket 347	309
PS - 40	A MC 62104	SW $\frac{1}{4}$ 28, NW $\frac{1}{4}$ 28	8S	16E	Docket 347	310
PS - 41	A MC 62105	SE $\frac{1}{4}$ 28	8S	16E	Docket 347	311
PS - 42	A MC 62106	NW $\frac{1}{4}$ 27, SW $\frac{1}{4}$ 27, NE $\frac{1}{4}$ 28, SE $\frac{1}{4}$ 28	8S	16E	Docket 347	312
PS - 43	A MC 62107	NW $\frac{1}{4}$ 28, SW $\frac{1}{4}$ 28	8S	16E	Docket 347	313
PS - 44	A MC 62108	NW $\frac{1}{4}$ 28	8S	16E	Docket 347	314
PS - 45	A MC 62109	NW $\frac{1}{4}$ 28	8S	16E	Docket 347	315
PS - 46	A MC 62110	NW $\frac{1}{4}$ 28	8S	16E	Docket 347	317
PS - 47	A MC 62111	NE $\frac{1}{4}$ 28, NW $\frac{1}{4}$ 28, SE $\frac{1}{4}$ 28, SW $\frac{1}{4}$ 28	8S	16E	Docket 347	316
PS - 48	A MC 62112	NE $\frac{1}{4}$ 28, NW $\frac{1}{4}$ 28	8S	16E	Docket 347	318
PS - 49	A MC 62113	NE $\frac{1}{4}$ 28, SE $\frac{1}{4}$ 28	8S	16E	Docket 347	319
PS - 50	A MC 62114	NE $\frac{1}{4}$ 28	8S	16E	Docket 347	320
PS - 51	A MC 62115	NE $\frac{1}{4}$ 28, SE $\frac{1}{4}$ 28	8S	16E	Docket 347	321
PS - 52	A MC 62116	NE $\frac{1}{4}$ 28	8S	16E	Docket 347	322
PS - 53	A MC 62117	NE $\frac{1}{4}$ 28, SE $\frac{1}{4}$ 28	8S	16E	Docket 347	323
PS - 54	A MC 62118	NE $\frac{1}{4}$ 28	8S	16E	Docket 347	324
PS 55	A MC 62119	NW $\frac{1}{4}$ 27, NE $\frac{1}{4}$ 28	8S	16E	Docket 747	518
PS 56	A MC 62120	NW $\frac{1}{4}$ 27	8S	16E	Docket 747	519
PS 57	A MC 62121	NW $\frac{1}{4}$ 27	8S	16E	Docket 747	520
PS 58	A MC 62122	NW $\frac{1}{4}$ 27	8S	16E	Docket 747	521
PS 59	A MC 62123	NW $\frac{1}{4}$ 27, SW $\frac{1}{4}$ 27	8S	16E	Docket 747	522
PS 60	A MC 62124	NW $\frac{1}{4}$ 27, SW $\frac{1}{4}$ 27	8S	16E	Docket 747	523
PS 61	A MC 62125	NW $\frac{1}{4}$ 27, SW $\frac{1}{4}$ 27	8S	16E	Docket 747	524
PS 62	A MC 62126	NW $\frac{1}{4}$ 27, SW $\frac{1}{4}$ 27	8S	16E	Docket 747	525
PS 63	A MC 62127	NE $\frac{1}{4}$ 27, NW $\frac{1}{4}$ 27, SE $\frac{1}{4}$ 27, SW $\frac{1}{4}$ 27	8S	16E	Docket 747	526
PS 64	A MC 62128	SW $\frac{1}{4}$ 27	8S	16E	Docket 747	527
PS 65	A MC 62129	SW $\frac{1}{4}$ 27	8S	16E	Docket 747	528
PS 66	A MC 62130	SW $\frac{1}{4}$ 27	8S	16E	Docket 747	529
PS 67	A MC 62131	SW $\frac{1}{4}$ 27	8S	16E	Docket 747	530
PS 68	A MC 62132	SE $\frac{1}{4}$ 27, SW $\frac{1}{4}$ 27	8S	16E	Docket 747	531
PS 69	A MC 62133	NW $\frac{1}{4}$ 34	8S	16E	Docket 747	532
PS 70	A MC 62134	NW $\frac{1}{4}$ 34	8S	16E	Docket 747	533
PS 71	A MC 62135	NW $\frac{1}{4}$ 34	8S	16E	Docket 747	534
PS 72	A MC 62136	NW $\frac{1}{4}$ 34	8S	16E	Docket 747	535
PS 73	A MC 62137	NE $\frac{1}{4}$ 34, NW $\frac{1}{4}$ 34	8S	16E	Docket 747	536

62086-62137

PHOENIX ARIZONA
 JUN 16 1961
 U.S. DEPT. OF THE INTERIOR
 BUREAU OF LAND MANAGEMENT

1768-615

<u>NAME OF CLAIM</u>	<u>BLM SERIAL NUMBER</u>	<u>SECTION</u>	<u>TOWN-SHIP</u>	<u>RANGE</u>	<u>BOOK OF RECORDS</u>	<u>PAGE</u>
PS 74	A MC 62138	NE $\frac{1}{4}$ 34	8S	16E	Docket 747	537
PS 75	A MC 62139	SE $\frac{1}{4}$ 27, NE $\frac{1}{4}$ 34	8S	16E	Docket 747	538
PS 76	A MC 62140	NW $\frac{1}{4}$ 34, SW $\frac{1}{4}$ 34	8S	16E	Docket 747	539
PS 77	A MC 62141	NE $\frac{1}{4}$ 34, NW $\frac{1}{4}$ 34, SE $\frac{1}{4}$ 34, SW $\frac{1}{4}$ 34	8S	16E	Docket 747	540
PS 78 (Amended)	A MC 62142	NE $\frac{1}{4}$ 34, SE $\frac{1}{4}$ 34	8S	16E	Docket 756	203
PS 79	A MC 62143	NW $\frac{1}{4}$ 28, SW $\frac{1}{4}$ 28	8S	16E	Docket 765	351
PS 80	A MC 62144	NW $\frac{1}{4}$ 28, SW $\frac{1}{4}$ 28	8S	16E	Docket 765	352
PS 81	A MC 62145	SE $\frac{1}{4}$ 29, NE $\frac{1}{4}$ 32	8S	16E	Docket 765	353
PS 82	A MC 62146	SE $\frac{1}{4}$ 29, NE $\frac{1}{4}$ 32	8S	16E	Docket 765	354
PS 83	A MC 62147	SE $\frac{1}{4}$ 29, NE $\frac{1}{4}$ 32	8S	16E	Docket 765	355
PS 84	A MC 62148	SE $\frac{1}{4}$ 29, NE $\frac{1}{4}$ 32	8S	16E	Docket 765	356
PS 85	A MC 62149	SE $\frac{1}{4}$ 29, SW $\frac{1}{4}$ 29, NE $\frac{1}{4}$ 32, NW $\frac{1}{4}$ 32	8S	16E	Docket 765	357
PS 86	A MC 62150	SW $\frac{1}{4}$ 29, NW $\frac{1}{4}$ 32	8S	16E	Docket 765	358
PS 87	A MC 62151	SW $\frac{1}{4}$ 29, NW $\frac{1}{4}$ 32	8S	16E	Docket 765	359
PS 88	A MC 62152	SW $\frac{1}{4}$ 29, NW $\frac{1}{4}$ 32	8S	16E	Docket 765	360
PS 89	A MC 62153	SW $\frac{1}{4}$ 29, SE $\frac{1}{4}$ 30, NW $\frac{1}{4}$ 32, NE $\frac{1}{4}$ 31	8S	16E	Docket 765	361
PS 90	A MC 62154	NE $\frac{1}{4}$ 29, SE $\frac{1}{4}$ 29	8S	16E	Docket 765	362
PS 91	A MC 62155	NE $\frac{1}{4}$ 29, SE $\frac{1}{4}$ 29	8S	16E	Docket 765	363
PS 92	A MC 62156	NE $\frac{1}{4}$ 29, SE $\frac{1}{4}$ 29	8S	16E	Docket 765	364
PS 93	A MC 62157	NE $\frac{1}{4}$ 29, SE $\frac{1}{4}$ 29	8S	16E	Docket 765	365
PS 94	A MC 62158	NE $\frac{1}{4}$ 29, NW $\frac{1}{4}$ 29, SE $\frac{1}{4}$ 29, SW $\frac{1}{4}$ 29	8S	16E	Docket 765	366
PS 95	A MC 62159	NW $\frac{1}{4}$ 29, SW $\frac{1}{4}$ 29	8S	16E	Docket 765	367
PS 96	A MC 62160	NW $\frac{1}{4}$ 29, SW $\frac{1}{4}$ 29	8S	16E	Docket 765	368
PS 97	A MC 62161	NW $\frac{1}{4}$ 29, SW $\frac{1}{4}$ 29	8S	16E	Docket 765	369
PS 98	A MC 62162	NW $\frac{1}{4}$ 29, SW $\frac{1}{4}$ 29, NE $\frac{1}{4}$ 30, SE $\frac{1}{4}$ 30	8S	16E	Docket 765	370
PS 99	A MC 62163	SW $\frac{1}{4}$ 31	8S	16E	Docket 765	371
PS 100	A MC 62164	SW $\frac{1}{4}$ 31	8S	16E	Docket 765	372
PS 101	A MC 62165	SW $\frac{1}{4}$ 31	8S	16E	Docket 765	373
PS 102	A MC 62166	SW $\frac{1}{4}$ 31	8S	16E	Docket 765	374
PS 103	A MC 62167	SE $\frac{1}{4}$ 31, SW $\frac{1}{4}$ 31	8S	16E	Docket 765	375
PS 104	A MC 62168	SE $\frac{1}{4}$ 31	8S	16E	Docket 765	376
PS 105	A MC 62169	SE $\frac{1}{4}$ 31	8S	16E	Docket 765	377
PS 106	A MC 62170	SE $\frac{1}{4}$ 31	8S	16E	Docket 765	378
PS 107	A MC 62171	SE $\frac{1}{4}$ 31, SW $\frac{1}{4}$ 32	8S	16E	Docket 765	379
PS 108	A MC 62172	NW $\frac{1}{4}$ 31, SW $\frac{1}{4}$ 31	8S	16E	Docket 765	380
PS 109	A MC 62173	NW $\frac{1}{4}$ 31, SW $\frac{1}{4}$ 31	8S	16E	Docket 765	381
PS 110	A MC 62174	NW $\frac{1}{4}$ 31, SW $\frac{1}{4}$ 31	8S	16E	Docket 765	382
PS 111	A MC 62175	NW $\frac{1}{4}$ 31, SW $\frac{1}{4}$ 31	8S	16E	Docket 765	383
PS 112	A MC 62176	NE $\frac{1}{4}$ 31, NW $\frac{1}{4}$ 31, SE $\frac{1}{4}$ 31, SW $\frac{1}{4}$ 31	8S	16E	Docket 765	384
PS 113	A MC 62177	NE $\frac{1}{4}$ 31, SE $\frac{1}{4}$ 31	8S	16E	Docket 765	385
PS 114	A MC 62178	NE $\frac{1}{4}$ 31, SE $\frac{1}{4}$ 31	8S	16E	Docket 765	386
PS 115	A MC 62179	NE $\frac{1}{4}$ 31, SE $\frac{1}{4}$ 31	8S	16E	Docket 765	387
PS 116	A MC 62180	NW $\frac{1}{4}$ 32, SW $\frac{1}{4}$ 32, NE $\frac{1}{4}$ 31, SE $\frac{1}{4}$ 31	8S	16E	Docket 765	388
PS 117	A MC 62181	NW $\frac{1}{4}$ 31	8S	16E	Docket 765	389
PS 118	A MC 62182	NW $\frac{1}{4}$ 31	8S	16E	Docket 765	390
PS 119	A MC 62183	NW $\frac{1}{4}$ 31	8S	16E	Docket 765	391
PS 120	A MC 62184	NW $\frac{1}{4}$ 31	8S	16E	Docket 765	392
PS 121	A MC 62185	NE $\frac{1}{4}$ 31, NW $\frac{1}{4}$ 31	8S	16E	Docket 765	393
PS 122	A MC 62186	NE $\frac{1}{4}$ 31	8S	16E	Docket 765	394

HOHENKIN ZONE
 16 JUN 60 71 91
 RECEIVED
 COUNTY CLERK'S OFFICE

62138-62186

1768-616

RECEIVED
 B.L.M. DISTRICT OFFICE
 SEP 16 12 05 PM '31
 PHOENIX, ARIZONA

<u>NAME OF CLAIM</u>	<u>BLM SERIAL NUMBER</u>	<u>SECTION</u>	<u>TOWN-SHIP</u>	<u>RANGE</u>	<u>BOOK OF RECORDS</u>	<u>PAGE</u>
PS 123	A MC 62187	NE $\frac{1}{4}$ 31	8S	16E	Docket 765	395
PS 124	A MC 62188	NE $\frac{1}{4}$ 31	8S	16E	Docket 765	396
PS 125	A MC 62189	NW $\frac{1}{4}$ 32, NE $\frac{1}{4}$ 31	8S	16E	Docket 765	397
PS 126	A MC 62190	SW $\frac{1}{4}$ 30, NW $\frac{1}{4}$ 31	8S	16E	Docket 765	398
PS 127	A MC 62191	SW $\frac{1}{4}$ 30, NW $\frac{1}{4}$ 31	8S	16E	Docket 765	399
PS 128	A MC 62192	SW $\frac{1}{4}$ 30, NW $\frac{1}{4}$ 31	8S	16E	Docket 765	400
PS 129	A MC 62193	SW $\frac{1}{4}$ 30, NW $\frac{1}{4}$ 31	8S	16E	Docket 765	401
PS 130	A MC 62194	SE $\frac{1}{4}$ 30, SW $\frac{1}{4}$ 30, NE $\frac{1}{4}$ 31, NW $\frac{1}{4}$ 31	8S	16E	Docket 765	402
PS 131	A MC 62195	SE $\frac{1}{4}$ 30, NE $\frac{1}{4}$ 31	8S	16E	Docket 765	403
PS 132	A MC 62196	SE $\frac{1}{4}$ 30, NE $\frac{1}{4}$ 31	8S	16E	Docket 765	404
PS 133	A MC 62197	SE $\frac{1}{4}$ 30, NE $\frac{1}{4}$ 31	8S	16E	Docket 765	405
PS 134	A MC 62198	SW $\frac{1}{4}$ 29, SE $\frac{1}{4}$ 30, NW $\frac{1}{4}$ 32, NE $\frac{1}{4}$ 31	8S	16E	Docket 765	406
PS 135	A MC 62199	SW $\frac{1}{4}$ 30	8S	16E	Docket 765	407
PS 136	A MC 62200	SW $\frac{1}{4}$ 30	8S	16E	Docket 765	408
PS 137	A MC 62201	SW $\frac{1}{4}$ 30	8S	16E	Docket 765	409
PS 138	A MC 62202	SW $\frac{1}{4}$ 30	8S	16E	Docket 765	410
PS 139	A MC 62203	SE $\frac{1}{4}$ 30, SW $\frac{1}{4}$ 30	8S	16E	Docket 765	411
PS 140	A MC 62204	SE $\frac{1}{4}$ 30	8S	16E	Docket 765	412
PS 141	A MC 62205	SE $\frac{1}{4}$ 30	8S	16E	Docket 765	413
PS 142	A MC 62206	SE $\frac{1}{4}$ 30	8S	16E	Docket 765	414
PS 143	A MC 62207	SW $\frac{1}{4}$ 29, SE $\frac{1}{4}$ 30	8S	16E	Docket 765	415
PS 144	A MC 62208	NW $\frac{1}{4}$ 30, SW $\frac{1}{4}$ 30	8S	16E	Docket 765	416
PS 145	A MC 62209	NW $\frac{1}{4}$ 30, SW $\frac{1}{4}$ 30	8S	16E	Docket 765	417
PS 146	A MC 62210	NW $\frac{1}{4}$ 30, SW $\frac{1}{4}$ 30	8S	16E	Docket 765	418
PS 147	A MC 62211	NW $\frac{1}{4}$ 30, SW $\frac{1}{4}$ 30	8S	16E	Docket 765	419
PS 148	A MC 62212	NE $\frac{1}{4}$ 30, NW $\frac{1}{4}$ 30, SE $\frac{1}{4}$ 30, SW $\frac{1}{4}$ 30	8S	16E	Docket 765	420
PS 149	A MC 62213	NE $\frac{1}{4}$ 30, SE $\frac{1}{4}$ 30	8S	16E	Docket 765	421
PS 150	A MC 62214	NE $\frac{1}{4}$ 30, SE $\frac{1}{4}$ 30	8S	16E	Docket 765	422
PS 151	A MC 62215	NE $\frac{1}{4}$ 30, SE $\frac{1}{4}$ 30	8S	16E	Docket 765	423
PS 152	A MC 62216	NW $\frac{1}{4}$ 29, NE $\frac{1}{4}$ 30, SW $\frac{1}{4}$ 29, SE $\frac{1}{4}$ 30	8S	16E	Docket 765	424
PS 153	A MC 62217	NW $\frac{1}{4}$ 30	8S	16E	Docket 765	425
PS 154	A MC 62218	NW $\frac{1}{4}$ 30	8S	16E	Docket 765	426
PS 155	A MC 62219	NW $\frac{1}{4}$ 30	8S	16E	Docket 765	427
PS 156	A MC 62220	NW $\frac{1}{4}$ 30	8S	16E	Docket 765	428
PS 157	A MC 62221	NE $\frac{1}{4}$ 30, NW $\frac{1}{4}$ 30	8S	16E	Docket 765	429
PS 158	A MC 62222	NE $\frac{1}{4}$ 30	8S	16E	Docket 765	430
PS 159	A MC 62223	NE $\frac{1}{4}$ 30	8S	16E	Docket 765	431
PS 160	A MC 62224	NE $\frac{1}{4}$ 30	8S	16E	Docket 765	432
PS 161	A MC 62225	NW $\frac{1}{4}$ 29, NE $\frac{1}{4}$ 30	8S	16E	Docket 765	433
PS No. 162	A MC 62226	SW $\frac{1}{4}$ 19, NW $\frac{1}{4}$ 30	8S	16E	Docket 769	518
PS No. 163	A MC 62227	SW $\frac{1}{4}$ 19, NW $\frac{1}{4}$ 30	8S	16E	Docket 769	519
PS No. 164	A MC 62228	SW $\frac{1}{4}$ 19, NW $\frac{1}{4}$ 30	8S	16E	Docket 769	520
PS No. 165	A MC 62229	SW $\frac{1}{4}$ 19, NW $\frac{1}{4}$ 30	8S	16E	Docket 769	521
PS No. 166	A MC 62230	NW $\frac{1}{4}$ 29, NE $\frac{1}{4}$ 30	8S	16E	Docket 769	522
PS No. 167	A MC 62231	NW $\frac{1}{4}$ 29	8S	16E	Docket 769	523
PS No. 168	A MC 62232	NW $\frac{1}{4}$ 29	8S	16E	Docket 769	524
PS No. 169	A MC 62233	NW $\frac{1}{4}$ 29	8S	16E	Docket 769	525
PS No. 170	A MC 62234	NE $\frac{1}{4}$ 29, NW $\frac{1}{4}$ 29	8S	16E	Docket 769	526
PS No. 171	A MC 62235	NE $\frac{1}{4}$ 29	8S	16E	Docket 769	527
PS No. 172	A MC 62236	NE $\frac{1}{4}$ 29	8S	16E	Docket 769	528
PS No. 173	A MC 62237	NE $\frac{1}{4}$ 29	8S	16E	Docket 769	529
PS No. 174	A MC 62238	NE $\frac{1}{4}$ P29	8S	16E	Docket 769	530

62187-62238

1768-617

RECEIVED
B.L.M. ADJUSTERS OFFICE

SEP 16 12 03 PM '91

PHOENIX, ARIZONA

<u>NAME OF CLAIM</u>	<u>BLM SERIAL NUMBER</u>	<u>SECTION</u>	<u>TOWN-SHIP</u>	<u>RANGE</u>	<u>BOOK OF RECORDS</u>	<u>PAGE</u>
PS Fraction	A MC 6527	NE $\frac{1}{4}$ 27, SE $\frac{1}{4}$ 22	8S	16E	Docket 861	443
PS 175	A MC 6528	NW $\frac{1}{4}$ 28, NE $\frac{1}{4}$ 29	8S	16E	Docket 861	444
PS 176	A MC 6529	NW $\frac{1}{4}$ 28	8S	16E	Docket 861	445
PS 177	A MC 6530	SW $\frac{1}{4}$ 21, NW $\frac{1}{4}$ 28	8S	16E	Docket 861	446
PS 178	A MC 6531	SW $\frac{1}{4}$ 21, NW $\frac{1}{4}$ 28	8S	16E	Docket 861	447
PS 179	A MC 6532	SW $\frac{1}{4}$ 21, SE $\frac{1}{4}$ 21, NE $\frac{1}{4}$ 28, NW $\frac{1}{4}$ 28	8S	16E	Docket 861	448
PS 180	A MC 6533	SE $\frac{1}{4}$ 21, NE $\frac{1}{4}$ 28	8S	16E	Docket 861	449
PS 181	A MC 6534	SE $\frac{1}{4}$ 21, NE $\frac{1}{4}$ 28	8S	16E	Docket 861	450
PS 182	A MC 6535	SE $\frac{1}{4}$ 21, NE $\frac{1}{4}$ 28	8S	16E	Docket 861	451
PS 183	A MC 6536	SE $\frac{1}{4}$ 21, NE $\frac{1}{4}$ 28, SW $\frac{1}{4}$ 22, NW $\frac{1}{4}$ 27	8S	16E	Docket 861	452
PS 184	A MC 6537	SW $\frac{1}{4}$ 22, NW $\frac{1}{4}$ 27	8S	16E	Docket 861	453
PS 185	A MC 6538	SW $\frac{1}{4}$ 22, NW $\frac{1}{4}$ 27	8S	16E	Docket 861	454
PS 186	A MC 6539	SW $\frac{1}{4}$ 22	8S	16E	Docket 861	455
PS 187	A MC 6540	SW $\frac{1}{4}$ 22	8S	16E	Docket 861	456
PS 188	A MC 6541	SW $\frac{1}{4}$ 22, SE $\frac{1}{4}$ 22	8S	16E	Docket 861	457
PS 189	A MC 6542	NE $\frac{1}{4}$ 22, NW $\frac{1}{4}$ 22, SE $\frac{1}{4}$ 22, SW $\frac{1}{4}$ 22	8S	16E	Docket 861	458
PS 190	A MC 6543	NW $\frac{1}{4}$ 22, SW $\frac{1}{4}$ 22	8S	16E	Docket 861	459
PS 191	A MC 6544	NW $\frac{1}{4}$ 22, SW $\frac{1}{4}$ 22	8S	16E	Docket 861	460
PS 192	A MC 6545	SW $\frac{1}{4}$ 22	8S	16E	Docket 861	461
PS 193	A MC 6546	SW $\frac{1}{4}$ 22	8S	16E	Docket 861	462
PS 194	A MC 6547	SE $\frac{1}{4}$ 21, SW $\frac{1}{4}$ 22	8S	16E	Docket 861	463
PS 195	A MC 6548	SE $\frac{1}{4}$ 21	8S	16E	Docket 861	464
PS 196	A MC 6549	SE $\frac{1}{4}$ 21	8S	16E	Docket 861	465
PS 197	A MC 6550	SE $\frac{1}{4}$ 21	8S	16E	Docket 861	466
PS 198	A MC 6551	SE $\frac{1}{4}$ 21, SW $\frac{1}{4}$ 21	8S	16E	Docket 861	467
PS 199	A MC 6552	SW $\frac{1}{4}$ 21	8S	16E	Docket 861	468
PS 200	A MC 6553	SW $\frac{1}{4}$ 21	8S	16E	Docket 861	469
PS 201	A MC 6554	NE $\frac{1}{4}$ 27, SE $\frac{1}{4}$ 22	8S	16E	Docket 861	470
PS 202	A MC 6555	NE $\frac{1}{4}$ 27, SE $\frac{1}{4}$ 22	8S	16E	Docket 861	471
PS 203	A MC 6556	NE $\frac{1}{4}$ 27, SE $\frac{1}{4}$ 22	8S	16E	Docket 861	472
PS 204	A MC 6557	SE $\frac{1}{4}$ 22	8S	16E	Docket 861	473
PS 205	A MC 6558	SE $\frac{1}{4}$ 22	8S	16E	Docket 861	474
PS 206	A MC 6559	SE $\frac{1}{4}$ 22	8S	16E	Docket 861	475
PS 207	A MC 6560	SE $\frac{1}{4}$ 22, NE $\frac{1}{4}$ 22	8S	16E	Docket 861	476
PS 208	A MC 6561	SE $\frac{1}{4}$ 22, NE $\frac{1}{4}$ 22	8S	16E	Docket 861	477
PS 209	A MC 6562	SE $\frac{1}{4}$ 22, NE $\frac{1}{4}$ 22	8S	16E	Docket 861	478
PS 210	A MC 6563	NE $\frac{1}{4}$ 22, NW $\frac{1}{4}$ 22	8S	16E	Docket 861	479
PS 211	A MC 6564	NE $\frac{1}{4}$ 22	8S	16E	Docket 861	480
PS 212	A MC 6565	NE $\frac{1}{4}$ 22	8S	16E	Docket 861	481
PS 213	A MC 6566	NE $\frac{1}{4}$ 22	8S	16E	Docket 861	482
PS 214	A MC 6567	SW $\frac{1}{4}$ 21, NW $\frac{1}{4}$ 28	8S	16E	Docket 861	483
PS 215	A MC 6568	SW $\frac{1}{4}$ 21, NW $\frac{1}{4}$ 28, SE $\frac{1}{4}$ 20, NE $\frac{1}{4}$ 29	8S	16E	Docket 861	484
PS 216	A MC 6569	NW $\frac{1}{4}$ 21, SW $\frac{1}{4}$ 21, SE $\frac{1}{4}$ 20, NE $\frac{1}{4}$ 20	8S	16E	Docket 861	485
PS 217	A MC 6570	NW $\frac{1}{4}$ 21, SW $\frac{1}{4}$ 21	8S	16E	Docket 861	486
PS 218	A MC 6571	SE $\frac{1}{4}$ 20, NE $\frac{1}{4}$ 29	8S	16E	Docket 861	487
PS 219	A MC 6572	SE $\frac{1}{4}$ 20, NE $\frac{1}{4}$ 29	8S	16E	Docket 861	488
PS 220	A MC 6573	SE $\frac{1}{4}$ 20, NE $\frac{1}{4}$ 29	8S	16E	Docket 861	489
PS 221	A MC 6574	SE $\frac{1}{4}$ 20, NE $\frac{1}{4}$ 29	8S	16E	Docket 861	490
PS 222	A MC 6575	SE $\frac{1}{4}$ 20	8S	16E	Docket 861	491
PS 223	A MC 6576	SE $\frac{1}{4}$ 20	8S	16E	Docket 861	492
PS 224	A MC 6577	SE $\frac{1}{4}$ 20	8S	16E	Docket 861	493

6527-6577

1768-618

RECEIVED
BLM FIELD OFFICE

SEP 16 12 00 PM '91

PHOENIX, ARIZONA

<u>NAME OF CLAIM</u>	<u>BLM SERIAL NUMBER</u>	<u>SECTION</u>	<u>TOWN-SHIP</u>	<u>RANGE</u>	<u>BOOK OF RECORDS</u>	<u>PAGE</u>
PS 225	A MC 6578-	SE $\frac{1}{4}$ 20	8S	16E	Docket 861	494
PS 226	A MC 6579-	NE $\frac{1}{4}$ 20, SE $\frac{1}{4}$ 20	8S	16E	Docket 861	495
PS 227	A MC 6580-	NE $\frac{1}{4}$ 20, SE $\frac{1}{4}$ 20	8S	16E	Docket 861	496
PS 228	A MC 6581-	NE $\frac{1}{4}$ 20, SE $\frac{1}{4}$ 20	8S	16E	Docket 861	497
PS 229	A MC 6582-	NE $\frac{1}{4}$ 20, SE $\frac{1}{4}$ 20	8S	16E	Docket 861	498
PS 230	A MC 6583-	NW $\frac{1}{4}$ 21, NE $\frac{1}{4}$ 20	8S	16E	Docket 861	499
PS 231	A MC 6584-	NW $\frac{1}{4}$ 21	8S	16E	Docket 861	500
PS 232	A MC 6585-	NW $\frac{1}{4}$ 21, SW $\frac{1}{4}$ 21	8S	16E	Docket 861	501
PS 233	A MC 6586-	NW $\frac{1}{4}$ 21, SW $\frac{1}{4}$ 21	8S	16E	Docket 861	502
PS 234	A MC 6587-	NW $\frac{1}{4}$ 21, NE $\frac{1}{4}$ 21, SW $\frac{1}{4}$ 21, SE $\frac{1}{4}$ 21	8S	16E	Docket 861	503
PS 235	A MC 6588-	NE $\frac{1}{4}$ 21, SE $\frac{1}{4}$ 21	8S	16E	Docket 861	504
PS 236	A MC 6589-	NE $\frac{1}{4}$ 21, SE $\frac{1}{4}$ 21	8S	16E	Docket 861	505
PS 237	A MC 6590-	NE $\frac{1}{4}$ 21, SE $\frac{1}{4}$ 21	8S	16E	Docket 861	506
PS 238	A MC 6591-	NE $\frac{1}{4}$ 21, SE $\frac{1}{4}$ 21, NW $\frac{1}{4}$ 22, SW $\frac{1}{4}$ 22	8S	16E	Docket 861	507
PS 239	A MC 6592-	NW $\frac{1}{4}$ 22, SW $\frac{1}{4}$ 22	8S	16E	Docket 861	508
PS 240	A MC 6593-	NW $\frac{1}{4}$ 22, SW $\frac{1}{4}$ 22	8S	16E	Docket 861	509
PS 241	A MC 6594-	NW $\frac{1}{4}$ 22	8S	16E	Docket 861	510
PS 242	A MC 6595-	NW $\frac{1}{4}$ 22	8S	16E	Docket 861	511
PS 243	A MC 6596-	SW $\frac{1}{4}$ 16, NW $\frac{1}{4}$ 21	8S	16E	Docket 861	512
PS 244	A MC 6597-	SW $\frac{1}{4}$ 16, NW $\frac{1}{4}$ 21	8S	16E	Docket 861	513
PS 245	A MC 6598-	SW $\frac{1}{4}$ 16, SE $\frac{1}{4}$ 16, NW $\frac{1}{4}$ 21, NE $\frac{1}{4}$ 21	8S	16E	Docket 861	514
PS 246	A MC 6599-	SE $\frac{1}{4}$ 16, NE $\frac{1}{4}$ 21	8S	16E	Docket 861	515
PS 247	A MC 6600-	SE $\frac{1}{4}$ 16, NE $\frac{1}{4}$ 21	8S	16E	Docket 861	516
PS 248	A MC 6601-	SE $\frac{1}{4}$ 16, NE $\frac{1}{4}$ 21	8S	16E	Docket 861	517
PS 249	A MC 6602-	NE $\frac{1}{4}$ 21, NW $\frac{1}{4}$ 22	8S	16E	Docket 861	518
PS 250	A MC 6603-	SW $\frac{1}{4}$ 15, NW $\frac{1}{4}$ 22	8S	16E	Docket 861	519
PS 251	A MC 6604	SW $\frac{1}{4}$ 15, NW $\frac{1}{4}$ 22	8S	16E	Docket 861	520
PS 252	A MC 9876-	SE $\frac{1}{4}$ 22, NE $\frac{1}{4}$ 22	8S	16E	Docket 869	217
PS 253	A MC 9877-	SE $\frac{1}{4}$ 22, NE $\frac{1}{4}$ 22	8S	16E	Docket 869	218
PS 254	A MC 9878-	SE $\frac{1}{4}$ 22, NE $\frac{1}{4}$ 22	8S	16E	Docket 869	219
Sylvia #1	A MC 62050-	NW $\frac{1}{4}$ 28, NE $\frac{1}{4}$ 28, SW $\frac{1}{4}$ 28, SE $\frac{1}{4}$ 28	8S	16E	Docket 152	258
Sylvia #2	A MC 62051-	NW $\frac{1}{4}$ 28, NE $\frac{1}{4}$ 28, SE $\frac{1}{4}$ 28	8S	16E	Docket 152	259
Sylvia #3	A MC 62052-	NE $\frac{1}{4}$ 28, SE $\frac{1}{4}$ 28	8S	16E	Docket 152	260
Sylvia #4	A MC 62053-	NE $\frac{1}{4}$ 28	8S	16E	Docket 152	261
Sylvia #5	A MC 62054-	NE $\frac{1}{4}$ 28	8S	16E	Docket 152	262
Sylvia #6	A MC 62055-	SE $\frac{1}{4}$ 28	8S	16E	Docket 152	263
Sylvia #7	A MC 62056-	SE $\frac{1}{4}$ 28	8S	16E	Docket 152	264
Sylvia #8	A MC 62057-	SE $\frac{1}{4}$ 28	8S	16E	Docket 152	265
Sylvia #9	A MC 62058-	SE $\frac{1}{4}$ 28, NE $\frac{1}{4}$ 28, SW $\frac{1}{4}$ 27	8S	16E	Docket 157	405
Sylvia #10	A MC 62059-	SE $\frac{1}{4}$ 28, NE $\frac{1}{4}$ 28, SW $\frac{1}{4}$ 27, NW $\frac{1}{4}$ 27	8S	16E	Docket 170	385
Little Joe #1	A MC 62060	SW $\frac{1}{4}$ 28, SE $\frac{1}{4}$ 28	8S	16E	Docket 111	138
Little Joe #1	A MC 68674	SW $\frac{1}{4}$ 28, SE $\frac{1}{4}$ 28	8S	16E	52 of Mines	137
Little Joe #2	A MC 68675	SW $\frac{1}{4}$ 28	8S	16E	Docket 111	139
Little Joe No. 2	A MC 62061-	SW $\frac{1}{4}$ 28	8S	16E	52 of Mines	166
Little Joe #3	A MC 62062-	NW $\frac{1}{4}$ 28, SW $\frac{1}{4}$ 28	8S	16E	Docket 208	439
Little Joe No. 4	A MC 62063-	SE $\frac{1}{4}$ 28, SW $\frac{1}{4}$ 28	8S	16E	55 of Mines	23
Little Joe No. 5	A MC 62064-	SE $\frac{1}{4}$ 28, SW $\frac{1}{4}$ 28, NE $\frac{1}{4}$ 33	8S	16E	55 of Mines	24

6578-6604

9876-9878

62050-62064

68674, 68675

1768-619

RECEIVED
BLM DISTRICT OFFICE
SEP 16 12 04 PM '91
PHOENIX, ARIZONA

NAME OF CLAIM	BLM SERIAL		TOWN-				PAGE
	NUMBER	SECTION	SHIP	RANGE	BOOK OF RECORDS		
Apollo Extension No. 2 (Amended) ✓	A MC 62326.	SE¼27, NE¼34	8S	16E	Docket 179	362	
Nit Wit (Amended) ✓	A MC 62330.	SE¼27	8S	16E	Docket 179	382	
Real McCoy (Amended) ✓	A MC 62331.	SE¼27	8S	16E	Docket 179	383	
Exchange 1 ✓	A MC 265021.	SE¼27	8S	16E	Docket 1340	450	
Exchange 2 ✓	A MC 265022.	SE¼27	8S	16E	Docket 1340	452	
Exchange 3 ✓	A MC 265023.	SE¼27	8S	16E	Docket 1340	453	
Exchange 4 ✓	A MC 265024.	NE¼34, SE¼27	8S	16E	Docket 1340	448	


THAT between the first day of September A.D. 1990, and the thirty-first day of August A.D. 1991, at least One Hundred Dollars (\$100.00) worth of work and improvements were done and performed for the benefit of each of said claims, not including location work of said claims. Such work and improvements were made by and at the expense of the Magma Copper Company, San Manuel Division, who owns said claims for the purpose of complying with the laws of the United States pertaining to assessment of annual work; and

J. Amaro, B. Amberson, R. Arias, G. B. Arnett, R. L. Bachand, P. E. Kelly, M. C. Ledezma, L. G. Medina, R. E. Valdez, L. Robles, R. Polk, G. T. Cota, R. M. Gonzales, and I. M. Perales

were part of the men employed by said owner, and who labored for the benefit of said claims, did said work and improvements, the same being as follows, to-wit:

- Drifting 522 feet on the 2615 level claim San Manuel 5
- Drifting 191 feet on the 2675 level claim San Manuel 6
- Drifting 622 feet on the 2615 level claim San Manuel 7
- Drifting 709 feet on the 2675 level claim San Manuel 7
- Drifting 245 feet on the 2675 level claim San Manuel 8

That all two hundred ninety-three (293) above listed unpatented claims together with the particular claim(s) upon which work and improvements were done are owned by Magma Copper Company, San Manuel Division and together with additional patented claims form a single group of contiguous mining claims. Drifting performed on said claims was done for the benefit of all claims within the group including the above listed claims and said drifts are so located and developed as to furnish the most practical method of accomplishing same. Said work and improvements above described actually benefit the above listed claims to the extent of at least One Hundred Dollars (\$100.00) for each and every claim listed above.



[Signature]
Alex Acosta
Corporate Land Manager and Agent
for Magma Copper Company


STATE OF ARIZONA)
County of Pinal) ss.

Subscribed and sworn to before me this 22 day of August, 1991.

[Signature]
Notary Public

62326 265021-265024
62330, 62331

1768-609


**OFFICIAL RECORDS OF
PINAL COUNTY RECORDER
KATHLEEN C. FELIX**
 DATE: 27AUG91 TIME: 0950
 FEE: \$5.00 \$4.00 \$5.00
 PAGES: 002
 DOCKET: 1768 PAGE: 609
 INSTRUMENT # 019163

**AFFIDAVIT OF PERFORMANCE OF ANNUAL WORK
FOR YEAR COMMENCING SEPTEMBER 1, 1990**

RECEIVED
 CLERK'S OFFICE
 SEP 16 12 02 PM '91
 PHOENIX, ARIZONA

STATE OF ARIZONA)
 County of Pinal) ss.

~~62308~~
 62016
 Ljia

Alex Acosta, Corporate Land Manager and Agent for Magma Copper Company, being first sworn, deposes and says: that he resides in San Manuel, Pinal County, Arizona, and is personally acquainted with the mining claims located in the Old Hat Mining District, Pinal County, Arizona, and listed below together with book and page of records as recorded in the office of the County Recorder of Pinal County, Arizona.

<u>NAME OF CLAIM</u>	<u>BLM SERIAL NUMBER</u>	<u>SECTION</u>	<u>TOWN-SHIP</u>	<u>RANGE</u>	<u>BOOK OF RECORDS</u>	<u>PAGE</u>
Limestone No. 6-(Amended)	A MC 62239	NE¼24	10S	17E	Docket 641	428
Limestone No. 7-(Amended)	A MC 62240	SE¼13	10S	17E	Docket 641	429
Limestone No. 8-(Amended)	A MC 62241	SE¼13	10S	17E	Docket 641	430
Limestone No. 9-(Amended)	A MC 62242	NE¼24	10S	17E	Docket 641	431
Limestone No. 10-(Amended)	A MC 62243	NW¼24	10S	17E	Docket 641	432
Limestone No. 11-(Amended)	A MC 62244	NW¼24	10S	17E	Docket 641	433
Limestone No. 12-(Amended)	A MC 62245	NW¼24	10S	17E	Docket 641	434
Limestone No. 13-(Amended)	A MC 62246	SW¼13	10S	17E	Docket 641	435
Limestone No. 14-(Amended)	A MC 62247	NW¼19	10S	18E	Docket 641	436
Limestone No. 17-(Amended)	A MC 62248	NW¼19	10S	18E	Docket 641	439
Limestone No. 18-(Amended)	A MC 62249	SW¼19	10S	18E	Docket 641	440
Limestone No. 19-(Amended)	A MC 62250	NW¼19	10S	18E	Docket 641	441
Limestone No. 20-(Amended)	A MC 62251	NW¼19	10S	18E	Docket 641	442
Limestone No. 21-(Amended)	A MC 62252	NW¼19	10S	18E	Docket 641	443
Limestone No. 23-(Amended)	A MC 62253	NE¼19	10S	18E	Docket 682	296
Limestone No. 24-(Amended)	A MC 62254	NE¼19, SE¼19	10S	18E	Docket 711	969
Limestone No. 25-(Amended)	A MC 62255	SW¼19	10S	18E	Docket 641	447
Limestone No. 26-(Amended)	A MC 62256	SW¼19	10S	18E	Docket 641	448
Limestone No. 27-(Amended)	A MC 62257	SW¼19	10S	18E	Docket 641	449
Limestone No. 33-(Amended)	A MC 62258	NW¼30	10S	18E	Docket 641	455
Limestone No. 35-(Amended)	A MC 62259	SE¼19	10S	18E	Docket 682	298
Limestone No. 36-(Amended)	A MC 62260	SE¼19	10S	18E	Docket 682	299
Limestone No. 37-(Amended)	A MC 62261	SE¼19	10S	18E	Docket 682	300
Limestone No. 38-(Amended)	A MC 62262	NE¼30	10S	18E	Docket 682	301
Limestone No. 39-(Amended)	A MC 62263	NE¼30	10S	18E	Docket 682	302

That between the first day of September A.D. 1990, and the thirty-first day of August A.D. 1991, at least One Hundred Dollars (\$100.00) worth of work and improvements were done and performed for the benefit of each of said claims, not including location work of said claims. Such work and improvements were made by and at the expense of Magma Copper

62239-62263

1768-610


Company, a corporation, for the purpose of complying with the laws of the United States pertaining to assessment of annual work; and,

J. Benavidez, B. Lang, D. Wagner, J. Leutschuh, J. Garcia, J. Matwell, M. Montonyo, and Kent Fletcher

were part of the men employed by said owner who labored for the benefit of said claims, did said work and improvements, the same being as follows, to-wit:


The clay pit at the Black Hills produced approximately 350 tons of clay from the clay pit located on Limestone No. 12. Twenty-two loads of clay were delivered to the plant site. In addition, road repair for access in the clay pit was completed.

That all twenty-five (25) above listed unpatented claims together with the particular claim(s) upon which work and improvements were done are owned by Magma Copper Company, San Manuel Division and together with additional patented claims form a single group of contiguous mining claims. That the work listed above was done for the purpose of developing and benefiting all of the claims of the group.



Alex Acosta
Corporate Land Manager and Agent
for Magma Copper Company


Subscribed and sworn to before me this 23rd day of August, 1991.



Notary Public

My Commission Expires September 5, 1994

RECEIVED
BLM STATE OFFICE
SEP 10 12 02 PM '91
PHOENIX, ARIZONA



2/14/5

1768-611

OFFICIAL RECORDS OF
PINAL COUNTY RECORDER
KATHLEEN C. FELIX

DATE: 27AUG91 TIME: 0950
FEE: \$5.00 \$4.00 \$5.00
PAGES: 002
DOCKET: 1768 PAGE: 611
INSTRUMENT # 019164

AFFIDAVIT OF PERFORMANCE OF ANNUAL WORK
FOR YEAR COMMENCING SEPTEMBER 1, 1990

STATE OF ARIZONA)
County of Pinal) ss.

62016
gja

RECORDED
BLM 1768-611
SEP 16 1990
PINAL COUNTY ARIZONA

Alex Acosta, Corporate Land Manager and Agent for Magma Copper Company, a Delaware corporation authorized to do business in the state of Arizona, being first sworn, deposes and says: that he resides in San Manuel, Pinal County, Arizona, and is personally acquainted with the mining claims located in the Old Hat Mining District, Pinal County, Arizona, and listed below together with book and page of records as recorded in the office of the County Recorder of Pinal County, Arizona.

NAME OF CLAIM	BLM SERIAL NUMBER	SECTION	TOWNSHIP	RANGE	BOOK OF RECORDS	PAGE
Black Hill No. 3	A MC 62266	NW¼19, SW¼19	10S	18E	Docket 631	875
Black Hill No. 4	A MC 62267	NE¼30, NW¼30, SE¼19	10S	18E	Docket 631	876
Black Hill No. 6	A MC 62269	SW¼19, NW¼30	10S	18E	Docket 631	878
Black Hill No. 7	A MC 62270	SW¼19	10S	18E	Docket 631	879
Black Hill No. 8	A MC 62271	NW¼19, SW¼19, SE¼24	10S	17-18E	Docket 631	880
Black Hill No. 9	A MC 62272	NW¼19, NE¼24, SE¼24, SW¼19	10S	17-18E	Docket 631	881
Black Hill No. 10	A MC 62273	SW¼19, NW¼30	10S	18E	Docket 631	882
Black Hill No. 11	A MC 62274	SW¼19	10S	18E	Docket 631	883
Black Hill No. 12	A MC 62275	SE¼19, NE¼30	10S	18E	Docket 631	884
Black Hill No. 13	A MC 62276	SE¼19	10S	18E	Docket 631	885
Black Hill No. 16	A MC 62279	NW¼19	10S	18E	Docket 631	888
Metal King # 1	A MC 62280	NW¼19, SW¼19	10S	18E	Docket 631	889
Metal King # 4	A MC 62283	NW¼19	10S	18E	Docket 631	892
Metal King # 5	A MC 62284	NE¼24	10S	17E	Docket 631	893
Metal King # 7	A MC 62286	NE¼24	10S	17E	Docket 631	895
Metal King # 8	A MC 62287	NE¼24, NW¼24	10S	17E	Docket 631	896

That between the first day of September A.D. 1990 and the thirty-first day of August A.D. 1991 at least One Hundred Dollars (\$100.00) worth of work and improvements were done and performed for the benefit of each of said claims, not including location work of said claims. Such work and improvements were made by and at the expense of Magma Copper Company, San Manuel Division, who owns said claims for the purpose of complying with the laws of the United States pertaining to assessment of annual work; and,

J. Leitschuh, Boyd Lang, L. Sandbak, G. Alexander, and John Shenk

were the men employed by said owner and who labored for the benefit of said claims, did said work and improvements, the same being as follows, to-wit:


62266, 62267 62279, 62280 62286, 62287
62269-62276 62283, 62284 16

1768-612

Actual work consisted of:

- (a) Repairing and blading the access road traversing in part lode claims Metal King #5, Metal King #8, Black Hills No. 4, No. 6, No. 7, No. 8, No. 9, and No. 13.
- (b) Reserve interval sampling was done for Black Hills No. 3, Black Hills No. 7, Black Hills No. 8, and Black Hills No. 13.

That all sixteen (16) above listed unpatented claims together with the particular claim(s) upon which work and improvements were done are owned by Magma Copper Company, San Manuel Division and together with additional patented claims form a single group of contiguous claims. That the work listed above was done for the purpose of developing and benefiting all of the claims in the group.





Alex Acosta
Corporate Land Manager and Agent
for Magma Copper Company

Subscribed and sworn to before me this 22 day of August, 1991.



Rick M. Cook
Notary Public

My Commission Expires June 17, 1994

RECEIVED
BLM AZ DIST OFFICE
SEP 16 12 02 PM '91
PHOENIX, ARIZONA

NOTICE!!

These documents have been scanned!

Do not place un-scanned documents beneath this notice!

Do not remove this notice from this file!

GPO Jacket No. 560-102
Print Order 61549
Rise Business Services, LLC
Job=AZ15 9/17/2019



Box Number= AZ15254



Claim Begin-End: AMC062016-AMC062307

5 Miscellaneous



AZ15254-6

AMC061261-AMC062617

United States Department of the Interior
Bureau of Land Management
 BUSINESS & SUPPORT SVCS DIV
 222 N CENTRAL AVE
 PHOENIX, AZ 85004 -2203
 Phone: (602) 417-9200

Receipt	
No.	551495

Transaction #: 576224
Date of Transaction: 08/29/2002

CUSTOMER: BHP
 PO BOX M
 SAN MANUEL, AZ 85631

LINE #	QTY	DESCRIPTION	REMARKS	UNIT PRICE	TOTAL
1	1.00	LOCATABLE MINERALS / MINING CLAIMS-NOT NEW-UNADJUD, ONE AUTH NO. ONLY / MINING CLAIM MONEY RECEIVED (455) CASES: AMC62207/\$33400.00	MAINT 2003 (334)	- n/a -	\$33,400.00
TOTAL:					\$33,400.00

PAYMENT INFORMATION					
1	AMOUNT	\$33,400.00	POSTMARKED	N/A	
	TYPE	CHECK	RECEIVED	08/29/2002	
	CHECK NO	26000392			
	NAME	BHP PO BOX M SAN MANUEL AZ 85631			

REMARKS

This receipt was generated by the automated BLM Collections and Billing System and is a paper representation of a portion of the official electronic record contained therein.

Overpayment \$100.00 deposited to customers DDA #account.

Login ID	203
Entry Date	02/21/2003
Total Amount	\$100.00

DDA # 9525

Original Order Items

Line	Order#	AuthNos	TransDate	Action	Amount	B Org	R Org	Fund	Program	Bill#	Project	Ly
1	646835		01/16/2003	DDA DEPOSIT	\$100.00	AZ910	AZ950	455	000177			T

Order Items To Be Generated for Transfer

Line	Order#	AuthNos	TransDate	Action	Amount	B Org	R
1	646835		2/21/2003	DDA DEPOSIT	\$-100.00	AZ910	A
2	646835	AMC62207	2/21/2003	MINING CLAIM MONEY RECEIVED (455)	\$100.00	AZ950	A

NOTICE!!

These documents have been scanned!

Do not place un-scanned documents beneath this notice!

Do not remove this notice from this file!

GPO Jacket No. 560-102
Print Order 61549
Rise Business Services, LLC
Job=AZ15 9/17/2019



Box Number= AZ15254



Claim Begin-End: AMC062016-AMC062307

6 Location Notices-Amendments and Supporting Documents



AZ15254-6

AMC061261-AMC062617

**NO
DOCUMENTS
FOUND**

NO DOCUMENTS FOUND
NO DOCUMENTS FOUND